ATLAS

00085141

912
Atl/Atl
85441

Digitized with financial assistance from
Observer Research Foundation
on 06 November, 2019

0
912
AH/AH
85141
~~85111~~
~~14 9828~~

00085141

ANCIENT ITALY

I.

Published under the Superintendence of the Society for the Diffusion of Useful Knowledge.

F. Forum L. Lake M. Mount P. Port
Pr. Promontory R. River T. Temple

HELVETII
RHÆTIA
NORICUM
VENETIA
LIGURIA
ETRURIA
UMBRIA
PICENUM
GALLIA CISALPINA
GALLIA TRANSPADANA
GULF OF LIGURIA
TYRRHENIAN SEA
ADRIATIC SEA
Lacus Lemanus
Lacus Lausonius
M. Adula 3360 Yards
M. Thabor 3770 Yards
Alpes Graiæ
Alpes Penninæ
Alpes Cottiæ
Alpes Maritimæ
Alpes Tridentini
Alpes Carnicæ
Alpes Julie
Apenninus
Rhodanus R.
Rhenus R.
Padus or Eridanus
Tiberis R.
Arnus R.
Rubicon R.
Isara R.
Druentia R.
Durance R.
Varus R.
Athesis R.
Brenta R.
Plavis R.
Tagliamento R.
Sontius R.
Timavus R.
Meduacus Major
Meduacus Minor
Sabis R.
Ticinus R.
Trebia R.
Scultenna R.
Rhenus R.
Æsis R.
Metaurus R.
Tiber R.
Liris R.
Volturnus R.
Silarus R.
Aufidus R.
Frento R.
Sagrus R.
Aternus R.
Tifernus R.
Sangro R.
Trigno R.
Frigidus R.
Formio R.
Arsia R.
Titius R.
Nar R.
Velinus L.
Trasimenus L.
Benacus L.
Larius L.
Verbanus L.
Sabatus L.
Clusius L.
Fucinus L.
Salpi Lucerini
Salpi Veteres
Salpi Uticenses
Salpi Barcini
Salpi Neritini
Salpi Hydruntini
Salpi Lupiæ
Salpi Rubi
Salpi Canusini
Salpi Arpani
Salpi Garganici
Salpi Sipontini
Salpi Cerbalenses
Salpi Minervini
Salpi Veneti
Salpi Ravennates
Salpi Padi
Salpi Atestini
Salpi Patavini
Salpi Altinates
Salpi Aquileienses
Salpi Tergestini
Salpi Istrici
Salpi Flanatici
Salpi Senonici
Salpi Picentini
Salpi Vestini
Salpi Marrucini
Salpi Frentani
Salpi Dauni
Salpi Peucetii
Salpi Messapii
Salpi Salentini
Salpi Brutii
Salpi Lucani
Salpi Samnites
Salpi Campani
Salpi Latini
Salpi Volsci
Salpi Hernici
Salpi Æqui
Salpi Sabini
Salpi Umbri
Salpi Etrusci
Salpi Ligures
Salpi Insubres
Salpi Cenomani
Salpi Veneti
Salpi Carni
Salpi Taurini
Salpi Segusiani
Salpi Allobroges
Salpi Helvetii
Salpi Rhæti
Salpi Vindelici
Salpi Noricum
Salpi Pannonia
Salpi Dalmatia
Salpi Illyricum
Salpi Liburnia
Salpi Histria
Salpi Carnia
Salpi Venetia
Salpi Etruria
Salpi Umbria
Salpi Picenum
Salpi Latium
Salpi Campania
Salpi Lucania
Salpi Bruttium
Salpi Apulia
Salpi Calabria
Salpi Messapia
Salpi Salentina
Salpi Peucetia
Salpi Daunia
Salpi Frentania
Salpi Vestinia
Salpi Marrucinia
Salpi Picentia
Salpi Senonia
Salpi Flaminia
Salpi Istria
Salpi Liburnia
Salpi Dalmatia
Salpi Illyricum
Salpi Pannonia
Salpi Noricum
Salpi Rhætia
Salpi Vindelicia
Salpi Helvetia
Salpi Allobrogia
Salpi Segusiana
Salpi Taurinia

ANCIENT ITALY

II.

Published under the Superintendence of the Society for the

Diffusion of Useful Knowledge.

Itinerary Stadia 100 0 100 200 300 400 500 600 700
Roman Miles of 8 Stadia 10 0 10 20 30 40 50 60 70 75 Equal to
British Miles 10 0 10 20 30 40 50 60 69½ 1 Degree

F. Forum L. Lake M. Mount P. Port Pr. Promontory T. Temple V. Via, Road R. River

Published August 1st 1830 by Baldwin & Cradock, 47 Paternoster Row, London.

Engraved by J. & C. Walker

ANCIENT ITALY
PART III. AND
SICILY.

Published under the Superintendence of the Society for the Diffusion of Useful Knowledge.

Itinerary Stadia 100 0 100 200 300 400 500 600 700
Roman Miles or 8 Stadia 10 0 10 20 30 40 50 60 70 } Equal to 1 Degree
British Miles 10 0 20 20 30 40 50 60 100

M. Mountain P. Port Pt. Point Pr. Promontory R. River

TYRRHENIAN SEA
IONIAN SEA
AFRICAN SEA
SICILIAN SEA
GULF OF TARENTUM
GULF OF LAUS
Gulf of Scyllacium
Gulf of Hipponiates
Sicilian Strait
Forest of Sila
ÆOLIÆ or VULCANIÆ ISLANDS
Ustica or Osteodes
Strongyle I.
Ericodes
Phœnicodes
Etonymus
Heraclis
Hycesiæ
Didyme
Lipara
Hiera or Vulcania
Cossyra
Gaulus I.d
Melita I.d
Ethusa
Lopadusa
Taryeniæ I.s
Leptis Minor
Thapsus
Egimurus & Egimuri or Acre
Hermæum or Mercurii Pr.
Aquila
Cupra
Carbis
Aegates Is
Hiera or Martinus
Aegusa
Buccina
Columbaria Pr.
Drepanum
Temp. of Venus
Port of Sicanda
Panormus
Solunta
Himera
Thermæ
Segeste
Motya
Lilybæum
Soleis R.
Mazarus
Selinus
Crataa M.
Nebrodes M.
Ætna
Alæsa
Halesa
Agrigentum
Gela
Camarina
Pachynus Prom.
Odysseæ Pr.
Pelorum Pr.
Messana or Zancle
Rhegium
Orra or Uria
Zephyrium Pr.
Herculis Pr.
Argennum Pr.
Taurominium
Naxus
Catana
Leontini Campi
Syracusæ
Ortygia
Pleminyrium
Thapsus
Neetum
Naustathmus
Helorum
Casmenæ
Hybla Hareia
Hybla Major
Hybla Minor
Heraclea Minoa
Selinuntia
Thermæ Selinuntiæ
Lilybæum
Drepanum
Eryx M.
Eryx
Segesta
Entella
Halicyæ
Erycina
Parthenicum
Solunta
Panormus
Himera
Thermæ
Cephaledium
Apollonia
Tyndaris
Mylæ
Naulochus
Phalacrum Pr.
Longanus R.
Timonthus R.
Acheles R.
Acesines R.
Mytistratus
Tauromenium
Naxus
Callipolis
Leontini
Catana
Murgantium
Trotilum
Xiphonia
Taurus
Thapsus
Syracusæ
Ortygia
Pleminyrium
Longanum Pr.
Naustathmus
Pachynus Prom.
Camarina
Gela
Agrigentum
Selinus
Halesa
Alæsa
Ætna
Nebrodes M.
Crataa M.
Mazarus
Soleis R.
Selinus R.
Hipponium or Vibo
Medma
Metaurum
Mamertium
Tauromenium
Taurianum
Locri
Caulon
Scylletium
Scylacium
Crimisa Prom.
Petelia
Croton
Lacinium Pr.
Temesa or Tempsa
Consentia
Clampetia
Pandosia
Pumentum
Chone
Terina
Hecataeum
Lacinium
Sybaris
Thurii or Copia
Laus
Scidrus
Palinurum Pr.
Pyxus Pr.
Buxentum
Blanda
Cerilla
Interamna
Ursentum
Uxentum
Salentinum or Iapygium Pr.
Iapygium Trie Prom.
Diomedis Insulæ
Olympia Calypsus
supposed here
Vatican Pr.
Nicotera
Metaurus R.
Crathis R.
Sagras R.
Halex R.
Lamatus R.
Targines R.
Semirus R.
Neaethus R.
Æsarus R.
Crimisus R.
Lamus R.
Sybaris R.
Crathis R.
Acheron R.
Neaethus R.
Halex R.
Targines R.
Semir

TAYLOR INSTITUTION
OXFORD
BOMBAY
BRANCH
OF THE

ITALY
I.

Published under the Superintendence of the Society for the Diffusion of Useful Knowledge.

C. Cape, Cape. L. Lago Lake. M. Monte, Mount. P. Porto, Port. R. River. Rs. Ruine, Ruins. T. Torre, Tower.

The Heights of the Mountains and Lakes and the Depths of the latter are expressed in Yards.

British Miles
French Leagues — Equal to One Degree
Italian Miles

Orgiazzi. Dalbe. Stucchi.

Published Feb.y 1.st 1832 by Baldwin & Cradock, 47 Paternoster Row, London.

J. & C. Walker sculp.t

ITALY

II.

Published under the Superintendence of the Society for the Diffusion of Useful Knowledge.

C.Cape P.Port Pt.Point R.River Ru.Rain M.Monte T.Tower L.Lake

Italian Miles — Equal to One Degree

British Miles

Published Aug.st 1830 by Baldwin & Cradock 47 Paternoster Row, London.

J. & C. Walker sculp.t

ITALY
III.
Published under the Superintendence of the Society for the Diffusion of Useful Knowledge.
C. Cape P. Port Pt. Point Pr. Promontory R. River
Italian Miles
British Miles
Equal to One Degree
GULF OF TARANTO
GULF OF POLICASTRO
GULF OF EUFEMIA
GULF OF SQUILLACE
GULF OF GIOJA
LIPARI ISLANDS
MEDITERRANEAN SEA
AFRICA
PANTELLARIA
MALTA
GOZO
SYRACUSA
Longitude East of Greenwich
Published June 1st 1830 by Baldwin & Cradock 47 Paternoster Row London.
J. & C. Walker Sculp.

SCALE OF MODERN MEASURE
English
Mile
English
Feet
Paris
Feet
French
Metres
Roman
Palms
REFERENCES.
MODERN ROME IS DIVIDED INTO XIV DISTRICTS CALLED
RIONI.
RIONE MONTI I.
a. Aqueduct of Acqua Felice.
b. Church of Santa Maria Maggiore.
c. Villa Strozzi.
e. Forum & Column of Trajan.
f. Baths of Paulus Æmilius.
g. Villa Altieri.
h. Supposed Temple of Minerva Medica.
k. Amphitheatre called Castrense.
m. Church of San Giovanni Laterano.
n. Church of San Stefano Rotondo.
q. Hospital of San Giovanni.
r. Trophy of Marius.
s. Mausoleum of the Marii.
t. Reservoir of the baths of Diocletian.
x. Reservoir of the baths of Titus called the Sette Sale.
RIONE TREVI II.
a. House of Sallust & Temple of Venus.
b. Piazza Barberini.
c. Papal Palace.
d. Piazza di Monte Cavallo on the Quirinal Hill.
e. Fountain of Trevi.
f. Gardens of the Colonna Family.
g. Piazza della Pilotta.
RIONE COLONNA III.
a. Piazza Silvestro.
b. Piazza Colonna & Column of Antoninus.
c. Monte Citorio formed from the ruins of the Amphitheatre of Statilius Taurus.
d. Custom House formerly the Temple of Augustus.
e. Theatre Capranica.
RIONE CAMPO MARZO IV.
a. Piazza del Popolo.
b. Public Gardens on the Pincian Hill.
c. Villa Medici.
d. Piazza di Spagna.
e. Mausoleum of Augustus.
f. Theatre Aliberti.
g. Piazza Nicosia.
h. Piazza Mignanelli.
p. Hospital of San Giacomo.
RIONE PONTE V.
a. Theatre Tordinona.
b. Piazza di Ponte.
c. Remains of the Triumphal Bridge.
d. Ælian Bridge, now Ponte Sant Angelo.
e. Monte Giordano formed from ruins.
RIONE PARIONE VI.
a. Piazza Navona on the site & still preserving the form of the Circus Agonalis.
b. Cancelleria (Chancellors Court.)
c. The Statue of Pasquino.
d. Piazza Sforza.
e. Ruins of the Theatre of Pompey.
RIONE REGOLA VII.
a. Prisons.
b. Piazza Farnese.
c. Farnese Palace.
d. Janiculine Bridge built by Sixtus, now Ponte Sixto.
e. Piazza Cenci.
RIONE SANT EUSTACHIO VIII.
a. Sapienza.
b. Church of Sant Eustachio.
c. Theatre Valle.
d. Theatre Argentina.
RIONE PIGNA IX.
a. Pantheon.
b. Roman College.
c. Piazza della Minerva.
d. Piazza di Venezia.
RIONE CAMPITELLI X.
a. Forum now Campo Vaccino.
b. Campidoglio, site of Ancient Capitol.
c. Tarpeian Rock.
d. Ruins of the Palace of the Cæsars.
e. Piazza di San Gregorio.
f. Sepulchre of Scipio.
RIONE SANT ANGELO XI.
a. Piazza Giudia.
b. Ruins of the Theatre of Marcellus.
c. Bridges of Fabricius & Cestius, now Ponte a Quattro Capi.
e. Island of San Bartolomeo.
RIONE RIPA XII.
a. Palatine Bridge now Ponte Rotto.
b. Forum Boarium.
c. Site of the Circus Maximus.
d. Remains of the Sublician Bridge.
e. Sepulchre of Caius Cestius.
f. Cloaca Maxima.
RIONE TRASTEVERE XIII.
a. Farnesina Palace.
b. Villa Corsini.
c. Villa Spada.
d. San Michele (Foundling Hospital.)
e. Piazza di San Francesco.
f. Arsenal.
RIONE BORGO XIV.
a. The Vatican.
b. St Peters.
c. Piazza di Santa Marta.
d. Piazza di San Pietro.
e. Castle of Sant Angelo.
f. Mausoleum of Hadrian.
g. Covered way from the Vatican to the Castle.
h. Hospital of Santo Spirito.
Three Hundred and Sixty Five Churches and a great many fountains and Palaces adorn the City of Rome.
*English Burial Ground, in the public fields.
Ruins of Ancient Buildings.
Modern Buildings.
V. Via Strada (Street.)
P. (Gate.)
Rione (District.)
S. Santo.
Shew the division of the Districts.
PLAN OF
MODERN ROME.
BY
W. B. CLARKE, ARCHT.
Published under the Superintendence of the Society for the Diffusion of Useful Knowledge.
RIONE COLONNA III
RIONE TREVI II
RIONE MONTI I
RIONE PIGNA IX
RIONE VI PARIONE
RIONE XI SANT ANGELO
RIONE REGOLA VII
RIONE TRASTEVERE XIII
RIONE CAMPITELLI X
RIONE RIPA XII
M. QUIRINALIS
M. VIMINALIS
M. ESQUILINUS
M. PALATINUS
M. AVENTINUS
M. CAPITOLINUS
M. VATICANUS
M. PINCIO
M. TESTACCIO
PRATI DEL POPOLO ROMANO (PUBLIC FIELDS)
BATHS OF ANTONINUS
BATHS OF DIOCLETIAN
VILLA ALTIERI
VILLA GIUSTINIANI
VILLA CORSINI
VILLA SPADA
VILLA STROZZI
VILLA MEDICI
ST PETERS
VATICAN
PAPAL GARDEN
BORGO
MODERN WALLS
ACQUA MARANNA
A COMPARISON OF THE
FOUNTAIN OF ST PETERS
PAL. DELLA PILOTTA
PAL. SUSARRA
PAL. OF THE CHANCELLOR
PAL. MASSIMI
P. FARNESI
PAL. RUSPOLI
GREAT SAINT MARY
SAINT PETERS
ST JOHN LATERAN
PAL. BARBERINI
PAPAL PALACE
PRIVATE HOUSE
COLL. SAPIENZA
FOUNTAIN OF TREVI
ST PETERS
EX FELICE
PRINCIPAL MODERN BUILDINGS IN ROME
English 100 200 300 400 500 600 Feet
Published by Baldwin & Cradock, 47 Paternoster Row Oct. 1 1830
Engraved by J. & C. Walker

PLAN OF ANCIENT ROME.

BY

W. B. CLARKE, ARCHT

Published under the Superintendence of the Society for the Diffusion of Useful Knowledge

SCALE OF ANCIENT MEASURE

Ancient: 0 — 1 Anthemi — 2 Roman — 3 Stadia — 1 Mille

100 0 100 200 300 Passus — 1000 0 1000 Pedes

500 0 500 Palmi — 1 Minutes

REGIO I. PORTA CAPENA.
a. Sepulchre of Scipio.
b. Arch of Drusus & Aqueduct of Antoninus.
c. Columbarium.
d. Temple of Mars.
e. Supposed Baths of Severus.

REGIO II. CELIMONTANA
a. Supposed Nymphaeum of Nero.
b. Site of the Palace of Scaurus.
c. House of the Anicii.
d. Aqueduct of Nero & Arch of Dolabella.
e. Ruins of public baths.
f. Church of San Stefano Rotondo.
g. Baptistery of Constantine.
h. Remains of Private Baths.

REGIO III. ISIS & SERAPIS
a. House of Nero under the baths of Titus.
b. Reservoir.
c. Quarters of the Misenatian troops.
d. Baths of Philip.
e. House of the family Marulana.

REGIO IV. VIA SACRA
a. Temple of Minerva.
b. Temple of the Earth.
c. Temple of Antoninus & Faustina.
d. Temple of Remus.
e. Ruins of the House of Nero.
f. Basilica of Constantine.
g. Temple of Venus & Roma.
h. Meta Sudans.

REGIO V. ESQUILINA.
a. Temple of Venus Erycina.
b. Covered way from the Baths to the Camp.
c. Aqueduct conveying the waters Marcia Tepula & Julia.
d. Arch of Gallienus.
e. Reservoir for the water Julia.
f. Aqueduct of the water Julia.
g. Garden of Maecenas.
h. Temple of Minerva Medica.
i. Plebeian Cemetery.
l. Reservoir of the water Claudia.
m. Nymphaeum of Alexander.
n. Aqueduct & reservoir of Claudius.
o. Amphitheatre called Castrense.
p. Basilica of Sicininius.

REGIO VI. ALTA SEMITA
a. Gardens & Circus of Sallust.
b. House of Sallust.
c. Temple of Venus.
d. Ancient Capitol.
e. Baths of Constantine.
f. Reservoir.

REGIO VII. VIA LATA.
a. Aqueduct known by the name of Aqua Virgine.
b. Tomb of Publicius Bibulus.

REGIO VIII. FORUM ROMANUM.
a. Baths of Paulus Aemilius.
b. Site of the Temple of Jupiter Capitolinus.
c. Shops belonging to the Forum of Augustus.
d. Prison built by Tullius.
e. Basilica Aemiliana.
f. Arch of S. Severus.
g. Temple of Concord.
h. T. of Jupiter Tonans.
i. T. of Fortuna.
l. Tabularium.
n. Column of Phocas.
o. Comitium & Coprostasis commonly Jupiter Stator.
p. Curia.
q. T. of Vesta.
r. Arch of Septimus.
s. Janus Quadrifrons.
v. Tarpeian Rock.

REGIO IX. CIRCUS FLAMINIUS.
a. Remains of the Arch of M. Aurelius.
b. Column of Antoninus.
c. T. of Antoninus.
d. Baths.
e. Pantheon.
f. Baths of Agrippa.
g. Saepta Julia.
h. Theatre of Pompey.
k. Tomb of the Claudii.
m. Circus Flaminius.
n. Hill formed from the ruins of the Theatre of Balbus.
o. Temple of Juno.
p. Portico of Octavia.
q. Theatre of Marcellus.
r. Bridge of Fabricius.
s. Part of the Island now destroyed.
v. T. of Hercules.

REGIO X. PALATIUM.
a. House of Tiberius & Caligula.
b. Arch of Titus.
c. Arch of Constantine.
d. Palatine Library.
e. House of Augustus.
f. Curiae.
g. House of Nero.
h. Aqueduct.
x. Triumphal way.
m. Site of the Septizonium of Severus.

REGIO XI. CIRCUS MAXIMUS.
a. Portico.
b. Three Temples.
c. House of Rienzi.
d. Temple of fortuna Virilis.
e. T. of Vesta.
f. T. of Diana Pluto.
g. T. of Patrician Modesty.
h. Portices of the Circus.

REGIO XII. PISCINA PUBLICA.
a. Private Baths.
b. Piscina.
c. Aqueduct of Antoninus.

REGIO XIII. AVENTINA.
a. Aqueduct & reservoir of Claudia.
b. Baths of Verlanus.
c. Private Baths.
d. House of Aquila.
e. House of Sura.
f. Emporium.
g. Navale.

REGIO XIV. TRANSTIBERINA.
a. Bridge of Caestius.
b. Ars Janiculensis.
d. Narrow buildings (some 5 stories).
e. Aqueduct of the water Sabbatina.

NOTE
P. PORTA. (GATE)
T. TEMPLE.
R. REGIO. (DISTRICT)
Shew the division of the Districts.

M. VATICANUS
CIRCUS OF HADRIAN
Via Cassia went along the coast of Etruria.
MAUSOLEUM OF HADRIAN
CIRCUS OF NERO now the site of St Peters
V. Triumphalis. TRIUMPHAL leading to Vaticanus
AELIAN BRIDGE. PONS AURELIA
BRIDGE
ruins
MAUSOLEUM OF AUGUSTUS
CAMPUS MARTIUS
AMPHITHEATRE OF STATILIUS TAURUS
FORUM OF ANTONINUS
PANTHEON
CIRCUS AGONALIS
R. IX. CIRCUS FLAMINIUS
FLAMINIA
P. FLAMINIA
Aqua Virgo formed by Agrippa 14 miles, 9 upon Arches, with Nine Castella, constructed by Pliny's direction
P. SALARIA & SALARIA leading to Salaria
WALLS OF AURELIAN AND HONORIUS
P. NOMENTANA leading to Nomentum or Fichlenae now Lamentano, falling into the Via Salaria.
VIA NOMENTANA
WALLS OF S. TULLIUS
P. COLLINA
PRAETORIAN CAMP
P. PIACULARIS
BATHS OF DIOCLETIAN
R. VI. ALTA SEMITA
FORUM ARCHEMONIUM
P. SALUTARIS
R. VII. VIA LATA
M. QUIRINALIS
P. SANQUALIS
FORUM SUARIUM
CAMPUS VIMINALIS
P. VIMINALIS
The Aqueduct called Anio Vetus 42 miles long brought from the Anio built entirely on Arches except ¾ of a mile.
VIA TIBURTINA
P. TIBURTINA leading to Tibur now Tivoli.
R. V. ESQUILINA
M. VIMINALIS
RUINS OF BATHS
P. CATULARIA
P. ESQUILINA
CAMPUS ESQUILINUS
M. ESQUILINUS CISPIUS
M. ESQUILINUS OPPIUS
BATHS OF TITUS
P. METIA
VIA PRAENESTINA leading
LABICANA
P. COLLATINA leading to Collatia
Praeneste
Aqua Marcia brought from Subiaco 90 miles in length, 7 miles on Arches.
Aqua Tepula & Julia formed by Agrippa, 15½ Ancient Roman miles.
P. PRAENESTINA leading to Labicum now Colonna.
Aqua Claudia. Anio Novus. Channel of Aqua Claudia & Pipeline from Subiaco 46 miles, 7 miles on Arches.
Amphitheatre called Castrense
Anio Novus, brought from near Subiaco 58 miles in length, adjoining to the same Arches as the Aqua Claudia, some of the Arches are 109 feet high, now called Acqua Felice, formed by Sixtus V in 1585 on a lower level.
R. III. ISIS & SERAPIS
SUBURA
Querquetulanus
CAMPUS
P. Collimontana
M. CAELIUS
CAELIMONTANUS
R. II.
P. ASINARIA
COLOSSEUM
CURIA HOSTILIA
R. X. PALATIUM
M. PALATINUS
R. VIII. FORUM ROMANUM
P. TRIUMPHALIS
P. FAUCENTANA
CLOACA MAXIMA
FORUM ROMANUM
FORUM AUGUSTUS
FORUM OF NERVA
FORUM OF TRAJAN
M. CAPITOLINUS
R. IV. VIA SACRA
VIA SACRA
R. XI. CIRCUS MAXIMUS
CIRCUS MAXIMUS
R. XII. PISCINA PUBLICA
AQUA CRABRA
P. CAPENA
P. FONTINALIS
P. NAEVIA
R. I. PORTA CAPENA
VIA LATINA
APPIA
METRONIA
WALLS OF AURELIAN & HONORIUS
WALLS OF SERVIUS
P. RAUDUSCULANA
BATHS OF ANTONINUS CARACALLA
Tomb of A. Scipio
P. LATINA falls into the V. Appia near Casinum, now Casino
Arch of Dom. Drusus
Aqua Appia. Road to Brundusium
JANICULUM
VIENTES
JANICULENSIS
P. JANICULENSIS
BRIDGE
TIBERINE ISLAND
WALLS OF S. TULLIUS
PALATINE BRIDGE
Aqua Alsietina, Sabatina, or Trajana, brought by Augustus from near the Lake of Bracciano, anciently Lake Sabatinus 22 miles in length, restored by Paul V in 1609.
R. XIV. TRANSTIBERINA
SUBLICIAN BRIDGE
P. PORTUENSIS
P. STRIGILLINA
P. MINUCIA
M. AVENTINUS
R. XIII. AVENTINA
P. NAVALIS
P. LAVERNALIS
P. PORTUENSIS
TIBER
M. TESTACEUS
PYRAMID OF C. CESTIUS
leading to OSTIA. P. OSTIENSIS
LATIUM
Antiquissimum

A COMPARISON OF A FEW OF THE PRINCIPAL ANCIENT EDIFICES IN ROME.
A. of SEPTIMUS. ARCH OF CONSTANTINE. TEMPLE OF VENUS & ROME. Col. Trajan. PANTHEON. BATHS OF ANTONINUS. COLOSSEUM. BATHS OF DIOCLETIAN. COMITIUM. THE ANTONINES. PYRAMID C. CESTIUS.
English ... Scale for the Buildings

Published by Baldwin & Cradock, 47 Paternoster Row Oct 1, 1830.

Engraved by G. & C. Walker.

ANCIENT GREECE
NORTHERN PART.
Published under the Superintendence of the Society for the Diffusion of Useful Knowledge.
M. Mountain P. Port Pr. Promontory R. River
Itinerary Stadia
Olympic Stadia
Roman Miles
British Miles
HADRIATIC SEA
ÆGÆAN SEA
ILLYRIA
LORDETI
ATINTANIA
EPIRUS
CHAONIA
PARAVÆI
MACEDONIA
ORESTIS
LYNCUS
ELYMEA
STYMPHALIA
PIERIA
BOTTIÆA
EMATHIA
MYGDONIA
CHALCIDICE
SITHONIA
PALLENE
THESSALIA
PELASGIOTIS
MAGNESIA
PHTHIOTIS
DOLOPIA
ÆTOLIA
ACARNANIA
AMPHILOCHI
MOLOSSI
THESPROTIA
ATHAMANIA
ÆNIANES
LOCRIS
DORIS
PHOCIS
BŒOTIA
ATTICA
ARGOLIS
LAKONIA
MESSENIA
ELIS
ACHÆA
CORCYRA
LEUCAS
ITHACA
CEPHALLENIA
THASOS
Strymonic Gulf
Singitic Gulf
Toronaic Gulf
Thermaic Gulf
Pagasæan Gulf
Maliac Gulf
Gulf of Opuntius
Corinthian Gulf
Crissæan Gulf
Ambracian Gulf
Pelasgic Gulf
Thermopylæ
Tempe
Olympus
Pindus
Parnassus
Helicon
Cithæron
Pelion
Ossa
Pindus
Peneus R.
Thermopylæ
Delphi
Thebes
Athens
Corinth
Sicyon
Patræ
Nicopolis
Dodona
Pella
Dium
Amphipolis
Thessalonica
Chalcis
Eleusis
Megara
Salamis
Scyros
Andros
Scopelos
Sciathos
Euboea
Eubœa
Euripus
Cape Malea
Cape Tænarus
Cape Sunium
Cape Colonna
Cape Matapan
Cape Scyllæum
Cape Chelonatas
Cape Leucas
Cape Acrocerauniums
Cape Malea
Cape Tænarus
Cape Sunium
Cape Colonna
Cape Matapan
Cape Scyllæum
Cape Chelonatas
Cape Leucas
Cape Acrocerauniums
Published Novemb.r 1st 1829 by Baldwin & Cradock 47 Paternoster Row London.
Engraved by J. & C. Walker

ANCIENT GREECE

SOUTHERN PART.

Published under the Superintendence of the Society for the Diffusion of Useful Knowledge.

Itinerary Stadia 0 100 200 300 400 500 600 700
Olympic Stadia 0 100 200 300 400 500 600
Rom. Mil. of 8 stad. 0 10 20 30 40 50 60 70 75
British Miles 0 10 20 30 40 50 60 69½
Equal 1 degree

M. Mountain P. Port Pr. Promontory R. River

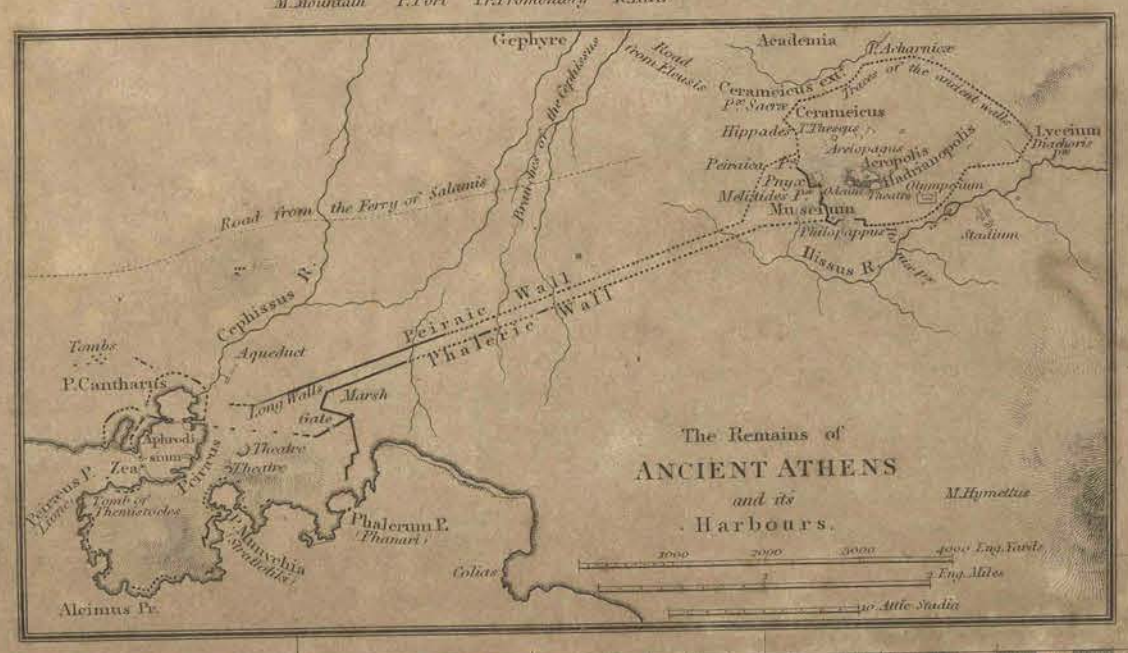

Longitude East of Greenwich

Published September 1st 1829 by Baldwin & Cradock 47 Paternoster Row London.

Engraved by J. & C. Walker

AUSTRIAN DOMINIONS
II

GALIZIA, EASTERN HUNGARY AND TRANSYLVANIA.

The heights are expressed in Yards.

A. Alt (old) Gr. Gross (great) L. Lake M. Mountain N. Nagy (great) P. Pass R. River Ru. Ruin S. Sz. Saint

London Published by Baldwin & Cradock 47 Paternoster Row Nov 2d 1832.
Under the Superintendence of the Society for the Diffusion of Useful Knowledge.

Fallon Lith.

J.A.C. Fallon Sculp.

AUSTRIAN DOMINIONS

III

CROATIA, SCLAVONIA AND DALMATIA.

A.Lk. (Ital.) Gr. Lagoa (great) Lake M.Mountain
XXa.-more (Illyr.-upper) Lyr. P.Pass R.River S.Sand
The Heights or the Mountains are expressed in Yards

Published by the Society for the
Diffusion of Useful Knowledge.

English Miles 69⅓ Degree.

MILAN
(MILANO)
Published under the Superintendence of the Society for the Diffusion of Useful Knowledge
SCALES
PIAZZA D' ARMI
ANFITEATRO
CASERMA
FORO
LAZZARETTO
NOTE
B. Bu. Bor. Borgo — Suburb
Cor. Corso Cursia — Rue Coupee Street
C. Contr. Contrada — Cross Street
I. Imperiale — Imperial
P.ta Porta — Gate
Pza. Pa. Pa. Piazza — Square
P. Pal. Palazzo — Palace
R. Reale — Royal
Ri. Rio — Rivulet
S. Santo Santa — Saint
S.t Al. S. Alessandro
S.t Str. Strada — Street
Ter. Terraggio — Terrace
Tea. Teatro — Theatre
V. Vicolo — Alley

TURKEY
I.

Containing the Northern Provinces.

Published under the Superintendence of the Society for the Diffusion of Useful Knowledge.

C. Cape M. Mountain P. Port R. River Ru. Ruins

British Miles 69.1 to a Degree.

HUNGARY

EMPIRE

TRANSYLVANIA

MOLDAVIA

WALLACHIA

BESSARABIA

BANNAT

SCLAVONIA

CROATIA

BOSNA SERAI

SERVIA

ALBANIA

ROUMELIA

BULGARIA

ROMANIA

ADRIATIC SEA

ITALY

SEA OF MARMARA

Tchernowitz · Ofen or Buda · Pest · Debretzin · Nagy Banya · Szathmar · Gross Vardein · Zamosuwar · Bizdrikz · Vaitra · Dorna · Kimpolung · Bistritza · Piatra · Roman · Jassy · Galatz · Ibrail · Bucharest · Tergovist · Kalafat · Widdin · Rustchuk · Silistria · Varna · Shumla · Bazarjik · Hermanstadt · Kronstadt · Tatar Bounar · Belgrade · Semendria · Temesvar · Peterwardin · Essek · Mohacs · Agram · Carlstadt · Fiume · Trieste · Venice · Ancona · Durazzo · Scutari · Prisrend · Uskub · Salonica · Adrianople · Philippopolis · Constantinople or Stamboul · Gallipoli · Dardanelles · Samothraki I. · Thaso I. · Lemnos I. · Mitylene I. · Scio I. · Candia or Crete · Cyprus I. · Rhodes I. · Corfu I. · Cephalonia I. · Zante I. · Ithaca I. · Santa Maura I. · Ionian Islands · Gulf of Cattaro · Gulf of Drin · Gulf of Arta · Gulf of Lepanto · Channel of Otranto · Sea of Azof · Black Sea · Danube R. · Save R. · Drave R. · Theiss R. · Maros R. · Aluta R. · Pruth R. · Dniester R. · Kaloksa · Vasarhely · Szegadin · Raja · Zabatka or Theresianopel · Mohacs · Zombor · Komlos · Temesvar · Canal · Fakset · Lugos · Arad · Marosk R. · Tellurium mines of Nadvag · Karlsburg · Elizabethstadt · Segesvar · Maros Vasarhely · Gyalu · Clausenburg · Zaz Regen · Gimes Pass · Vazarhely · Boitza Mines · Rothenthurm Pass · Retyezat Mts. · Vulcan Pass · Tergovist · Kimpolung · Ibrail · Galatz · Braila · Matchin · Isaktchi · Toultcha · Kilia · Ismail · Reni · Akerman · Kichenew · Bender · Doubosar · Orschei · Falesthi · Bieltzi · Stephanesti · Jassy · Roman · Piatra · Bistritza · Kimpolung · Vaitra · Dorna · Zamos R. · Somlyo · Gross Vardein · Debretzin · Nagy Banya · Szathmar · Theiss R. · Danube R. · Ofen or Buda · Pest · Bridge of Boats: the River 300 yards wide · Comorn · Gran · Kesksemet · Kaloksa · Vasarhely · Szegadin · Raja · Zabatka or Theresianopel · Mohacs · Zombor · Komlos · Temesvar · Canal · Fakset · Lugos · Arad · Marosk R. · Tellurium mines of Nadvag · Karlsburg · Elizabethstadt · Segesvar · Maros Vasarhely · Gyalu · Clausenburg · Zaz Regen · Gimes Pass · Hermanstadt · Kronstadt · Boitza Mines · Rothenthurm Pass · Aluta R. · Foldvar · Vazarhely · Boitza M. · Mogoura

TURKEY
II.
Containing the Northern Part of
GREECE.

Published under the Superintendence of the Society for the Diffusion of Useful Knowledge.

M. Mountain P. Port Pt. Point Ru. Ruins

10 0 10 20 30 40 50
British Miles 69.1 = 1 Degree

20 21 22 23 24
Longitude East of Greenwich
39 40

Published Novemb.r 1.st 1829 by Baldwin & Cradock 47 Paternoster Row London.

Engraved by J. & C. Walker

TURKEY
III.
Containing the Southern Part of
GREECE AND CANDIA
Published under the Superintendence of the Society for the Diffusion of Useful Knowledge.
M. Mountain P. Port Pt. Point R. River Ru. Ruins
British Miles 69.1 = 1 Degree
GULF OF LEPANTO
GULF OF PATRAS
GULF OF ARKADIA
Gulf of Koroni
Gulf of Kolokythi
Gulf of Nauplia
Gulf of Khania
ARCHIPELAGO
CANDIA or KRITI
Longitude East of Greenwich
Acropolis of Athens
Published September 1st 1849 by Baldwin & Cradock 47 Paternoster Row London
Engraved by J. & C. Walker

TURKEY
CONTAINING THE PROVINCES IN
ASIA MINOR.
Published under the Superintendence of the Society for the Diffusion of Useful Knowledge.
C. Cape G. Gulf M. Mountain Pt. Point R. River Ru. Ancient Ruins
British Miles
EUXINE OR BLACK SEA
ROUMELIA
SEA OF MARMARA
CONSTANTINOPLE or STAMBOUL
KARAMANIA
MEDITERRANEAN SEA
Long. East 30 of Greenwich
Published May 1st 1820 by Baldwin & Cradock 47 Paternoster Row London
Engraved by J. & C. Walker

Students should be apprized that the Geography of Dacia and Mœsia is still very uncertain; these regions not having yet like Greece been examined by persons competent to reconcile the loose descriptions of the Historians, and to rectify the corruptions of the Itineraries.
ANCIENT
MACEDONIA, THRACIA,
ILLYRIA, MŒSIA, AND
DACIA.
Published under the Superintendence of the Society for the Diffusion of Useful Knowledge.
M. Mountain P. Port Pr. Promontory R. River.
Itinerary Stadia 700—one Degree
Roman Miles of 8 Stadia 75—one Degree
British Miles 69.1—one Degree
ANARTI
TEURISCI
RHATACENSII
BASTARNÆ
SARMATIA
CISTOBOCI
PRENDAVESII
IAZYGES
METANASTÆ
BIEPHI
DACIA
POTULATENSII
BURRIDENSII
ALBOCENSII
SCORDISCI
COTESII
SENSII
CIAGISI
PIEPHIGI
TRICORNESII
SALDENSII
AUTARIATÆ
DAURSII
COMENII
ARDÆI
PLERÆI
DACIA AURELIANI
TRIBALLI
MŒSIA
CROBYZI
HÆMIMONTANI
TILATÆI
GRÆI
AGRIANES
PÆONIA
PELAGONIA
ORESTIS
CHALCIDICE
BESSI
ODRYSÆ
THYNI
PROPONTIS
MYSIA
HADRIATIC SEA
LIBURNIDES I.
Long. East 22 of Greenwich
Published March 1st 1830 by Baldwin & Cradock 47 Paternoster Row London
J. & C. Walker Sculp.

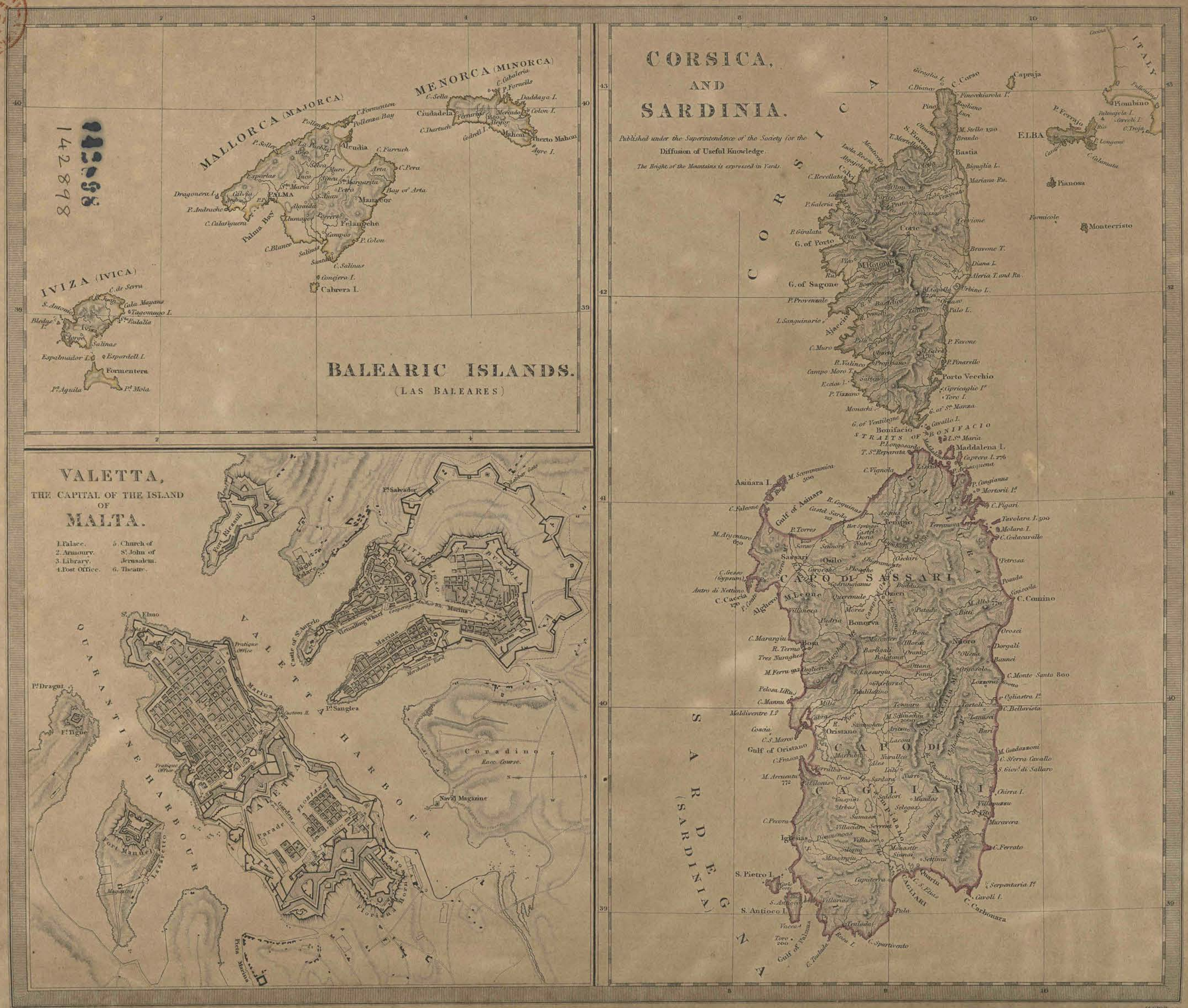

Smyth, Beaupré, Lopez.
Published Nov. 1st 1831, by Baldwin and Cradock, 47 Paternoster Row, London.
J. C. Walker sc.

ANCIENT EGYPT

Published by the Society for the
Diffusion of Useful Knowledge;
By G. LONG, Prof. Greek, Lond.ⁿ Univers.ʸ

Itinerary Stadia 700 = 1 Degree
100 0 200 300 400 500 1000

Olympic Stadia 600 = 1 Degree
100 0 100 200 300 400 500 1000

British Miles 69⅓ = 1 Degree
10 0 10 20 30 40 50 300

M. Mountain I. Island L. Lake

This map does not contain every ancient name that might be inserted in a catalogue of Egyptian towns &c. It contains however all which are of historical importance whose sites could be ascertained with tolerable precision.

Several places of smaller importance are omitted in the Delta, partly to avoid crowding the Map, partly because the positions are uncertain. Such as Byblos in the Pr. Prosopitis. It'it be represented by the modern Babel the Id. Prosop. is determined also. Papremis: Patoumos: Anthylla. Archandropolis: below Naucratis; Mendaus. Aphth. Anapis.

There was a Nilometer at Memphis

The Heptanomis was afterwards called Arcadia from the Emperor Arcadius.

This is the Second Oasis of Strabo

The Oasis of Herod. III. 26: and that which Strabo places opposite to Abydos and 7 days' journey from it.

Hibe or City Oasis of Herod.

A long list of names is given by Ptolemy & Pliny (VI 29) of places south of Syene and of the Great Cataract: they are not inserted here, as it appears impossible to shew to what modern positions they correspond. Philuris is supposed by some to correspond to Faras; and Ibrim is considered to represent in name & position the Premnis of Strabo.

The part of Egypt east of the Phatnitic branch, and extending as far south as Babylon is called Augustamnica in the Notitia Imperii.

Canal begun by Xerxes finished by Darius Lord Ptolemy II.

Petra Crudezivum the ancients, Pell of springs the chief town of the Nabathæi

Caravan route to Palmyra

The distance from Koptos to Berenice is 258 Rom. Miles according to Pliny VI. 23: the different halting places were determined by the wells. By this route the products of India were conveyed on Camels from Berenice to Koptos. The Antonine Itin. gives the following distances from Koptos.

	M.P.		M.P.
Pharaeon	24	Phalagres	30
Didyme	29	Apollonos	24
Aphrodite	20	Cabalsis	24
Compasis	22	Karnon	27
Jovis	23	Hydreuma	
Aristonis	30	Berenice	38
	148		266 M.P.

Station of Garrisons under the Persians and Romans: and the antient boundary of Egypt

These mines were worked under the Ancient Egyptian Kings & after that period.

Arabian Gulf included by Herodotus also in the term Erythræan Sea

Published by Baldwin & Cradock 47 Paternoster Row Jan.ʸ 1ˢᵗ 1834.

J. & C. Walker, Sculp.ᵗ

EGYPT

Published by the Society for the Diffusion of Useful Knowledge.

By G. LONG, Prof.r Greek, Lond.n Univ.y

C. Cape I. Island P.d Pyramid Ru. Ruins T. Temple

British Miles

10 0 10 20 30 40 50 100

MEDITERRANEAN SEA

Arabs Gulf

Gulf of Buschatiah

Gulf of Gatta

Port Mahadda

Port Mhaddra

Bun Abuhubah

Ras el Kanys

Wells

Arabs Tower

Dresieh Ru.

Iskandria or Alexandria

Aboukir Bay

Aboukir

Old Canopic Mouth

Abou Montaut

El Raschid or Rosetta

Ras Bourlos

Old Schennytic Mouth

Damiat Mouth

Tower of Tenneh

Fouah Dibe or Mendesian Mouth

Old Tanitic Mth or Fouah Faredge

Damiat

Menzaleh

L. Menzaleh

Mansourah

Mehallet

Tanah

Damanhour

Selamoune

Two small mosques

Kasr Ru.

Lakes of Natron

Batn el Bakar

Wardan

Koum Tawy Ru.

Terrandeh

Nadir

Amarous

Alkam

Menouf

Zadri

Greek Monastery

Light's Travels 1818

In 1801 the British army cut through the causeway that separates Lakes Aboukir & Marcotis. Though the division is repaired, the sea still partly comes through.

Arid Plain with salt incrustations

Old Pelusiac Mth

Ras Bazroum

Sirbonian Lake

Ras Straki

Wells of Messudiah

El Arish

Katieh wells & date trees

Faramah Ru.

Pelusium

Sarbuts

Route to Syria

Birket el Ballah

Wady Toulat

Birket Timsah

dry except during the inundation

Salt Marsh below the surface of the sea at Suez

DESERT

Wady Mousa

Karrak Ru.

PALESTINE

El Kods or Jerusalem

Ascalaon

Bethlehem

el Khalyl

Gaza

Khan Younes

Ladheim

Dead Sea

Bahr Lout or

Ain Mousa or springs of Moses

Suez

Gulf of

Wells

Ras Mesalle

Akabah

Jebel Mdi

Convent

C. Jahan

Jebel Tor

Hammam Farun Hot Springs

Grave stones with Egypt. Hieroglyphics

Dein Farun?

Nowebah

Bahr el Akabah

Part of Hedjas

ARABIA

Ras Abou Mohammed

I. Jubal

I. Sheduan

Jaffatine I.

Tyran I. or the Pirates

Fair I.

Bahr el Kolsum

Coral Bank

El Cab

Beled en Nassara

El Tor

Bir

Ras Pt.

Jebel Mousa

Jebel Sinai

Jebel Khalili

Jebel Zeit or Mt. of Oil

Monastery of St. Paul

St. Anthony

This part of the Gulf is called Birket Faroun

Arabs of the Tribe Beni-ouasel

Jebel Attaka

Jebel Abou Feda Ru.

Jebel Abou Sha

Jebel Gharib

Jebel Ataka

Jebel Geneffe

Jebel Gharamul

Jebel Makroun

Jebel el Goz Abou Zeid

Jebel el Ouara Abd Somat

Jebel Karaskar Akabah

Jebel Mokattam

Jebel Gafferamul

Wady of Farâfreh

Wady Dakhel

El Kasr Dakhel

El Bahryeh

El Wah

El Kasr

Spring

Route to Siwah the old Ammonium

Bahr Bela Ma

Behnesch in the Wah

Bahr Bela ma

Bdzmis route

Sepulchral excavations

El Mendyeh

Apouz

El Kanz

Ru. Greek church &c.

Ain Amour

Deir el Hadjar T.

Medinet T.

El Kalamoun

Gedydeh T.

Route of Edmonstone who discovered the Wady Dakhel

Route to Dar Four

Ain el Wady

Farâfreh

Ru. Deir

Bir Dakur

El ain Oura or Mogharah

Routes to Siwah

Spring

Saha el Makatem

Petrified wood

There is no route to the west beyond Wady Dakhel.

Kasr Tafeh

Kasr el Keroum T.

Medinet el Fayoum

Broken Obelisk

Rayan or Rejen el Kasr

El Khatrak Ru.

Beni Souef

Kasr Arab

Sebilman

Feshn

El Modn Ru.

Menadir

Tcharon Ru.

Ghamideh

Behnesch Ru.

Ibrahim

Abou Girgeh

Teste Sheik Hassan (great mounds)

Kafr Sam

Aez Sourarieh

Samallout

Howarkat

Tahâ el Amoudeh Ru.

Tanch Ru.

Souadi

Minyeh

Catacombs

Sugar Plantations in the district of Souadi

Sharaw

Catacombs sculptured

Al Rainmouny

Beni Hassan Wady Gamous

Eshmounein

Sheikh Abadeh T.

Touna Ru.

Ru. of a Lighthouse

El Bershel (ancient wall)

Mellaoui

Ancient walls & catacombs

Sugar Plantations

At Tarut Es Sherif

the Bahr Yassouf commences

Quarries & Excavations

El Harabe

El Mahabdie

Manfalout

Koniseh

Siout is the Capital of Upper Egypt & is an Entrepot between Cairo, Darfour & Sennaar; and a great Slave market.

Canal Moyé Souhadj extends from Haou to Tarut Es Sherif

El Dabbah

El Ahmar

Abou Sorrah

Deir Selin (mounds)

Canal

Abouttje

Tenneh

Ain el Kebir Ru.

Gan el Garbieh

Remains of a quay

Tehnat

Er Reineh

Souma

Maraghe

Sheikh Eredi Ru. and excavations

Ru.

Edkmim Ru. or Berraba

Deir

Ez Dahâie

Deir el Melek

Catacombs

Sheikh Hamadeh

Girgeh

El Birbeh

Bardis

Kasr Es Said Ru.

Kasr el Sheriff

El Arabat Madfounah T.

Farshout

Great mounds

Ruins

Dendereh T.

Ballas

Najadé

Kous T.

Ru. of an ancient Propylon

Tombs of the Kings or Thebes

Ru. of Thebes

Gournou

Medynet Abou T.

Ermeni Ru.

Karnak T.

Luxor T.

Denigrid

Taud Ru.

Ru.

Abou Kilgan

Jebel cln or the 2 hills these hills press close on the river

Esnun Ru.

Kasr Ahmed

Deir T.

Helleh

Esneh T.

Esneh is the Emporium of the Abyssinian trade.

Mohammeryeh Pyramid 60 f. Base

Ru. of 2 Temples

Ancient quay with steps near the mouth of a canal

Edfou T.

Ru. Convent

Zaricah

Hadjar Selseleh Ru.

Quarries

Quarries T.

Ru. of a Lighthouse

Koum Ombou T.

Bumban

Jez. Mansurah

Ru.

Darmouch

Koubanyeh

Beleeh Roum

Gherb Assouan

Assouan

Ru. of an ancient town

Jez. el Zahir or Jez. Assouan

Boundary of Egypt. First Cataract

Ants el Wadjoud or Philæ

Copper Mines at M. Barram

with numerous remains of Buildings

Birbeh

Debout T.

Ru.

Sandstone Hills

Wady

Delmuit

Karbjsch Ru. T. or Dartuas

Wady Umbaraket

Tefia T.

Lindau

Ru.

Ancient T. cut in the rock

El Kolabsheh, small cataract

T. of more recent date

Gerf Hossein

Dakkeh

Gerfsche or Gersery T. cut in the rock. the inhabitants of Gyrsche live in excavations in the rock

Gorshee or Guerfey Hassan T. cut in the rock. Colossi 18 f. high ruddily executed

Great T. at Debbeh

T. Roofs

Outfeedosme Two T.

Ruined Fort

Wady Meharrakeh

Kobban

Derar I.

Ancient Pier

T. with long avenues of Sphinxes

Amada T.

Timas

Painted chambers

Sandy plain

Masmas

Derr

Two chambers excavated on the vertical face of the cliff

Bastan

Soske

Gorosko

Derr is the chief town of Nubia

The Nile Cataracts are only rapids.

Jebel Meyzorba

Arab Tribe of Ababdeh

Arab Tribe of Bisharya

Ancient Station

Lead Mine

Ras

Spring

Woody I.

Jebel Zabarah or M. of Emeralds 8 hours from the coast

Sekket T.

Bender el Kebir

Hill of Sulphur

Ras el Adad

Ru. of Berenice

Ras Selah

Old Cosseir

Two Brothers

Bay of Cosseir

Well of Egheibeh

Caravan route to Mount Kreiz

Valley of Cosseir

White Port

Route at Kench a manufacturing town of Water Jars

Hill like an artificial mound

Aboussembal or Ipsambol two T.s cut in rock

Excavations with Greek inscrip.s

Ballion

Ru. cut in the rock once a Christian church

Farras

Artificial mounds

Ru. or a town of unburnt bricks

Two ruins of unburnt bricks on a Sandstone hill

Small ruin of unburnt brick

Sarra

Wady Halfa

Town in Ru.

Dabenus

Angosh Ru.

Wady Halfa

High rock

Second Cataract which is more extensive than that of Assouan

Ru.

Sanis

Semneh I.

Semneh T.

The dotted part of the River is very little known

Tankour

Koulondi T.

Kolbe Ru. of a Greek Church

Dal

Mouyat

Amarah Egyptian T. with columns of calcareous stone

Say I.

Wady El Mangyde

Wady Irak

Soleb large Egyptian T.

Wady Tangaseh the chief place in Mahas

Numerous fertile Islands

Sesse T. or Sasse

Dellioo

Kolbe

Kokar El Hadi

Hattim

Kolosko Ru.

Semna I.

Third Cataract the most southern of the Nile Cataracts

Sukkot Bandi el Hadjar

Jebel Billeno

Nubian Desert

Lybian Desert

Arabian Desert

Nubia

Published by Baldwin & Cradock 47 Paternoster Row Jan.y 1.st 1831.

J. & C. Walker Sculp.t

THE EASTERN PART
OF THE
ANCIENT PERSIAN EMPIRE,
BY G. LONG M.A. 1831.
Published under the Superintendence of the Society for the Diffusion of Useful Knowledge.
This map does not contain all the antient sites; but it contains all that are at present known with any reasonable degree of probability.
R. River. Id. Island. M. Mountain.
Stadia 700 : 1 Degree
British Miles 69 : 1 Degree
CASPIAN OR HYRCANIAN SEA
GREAT DESERT
MEDIA
ARIANA
ARIA
ARABIA
PERSIA
PERSIAN GULF
ERYTHREAN SEA
ARMENIA
ATROPATENE
MESOPOTAMIA
BABYLONIA
CHALDÆA
SUSIANA
ELYMÆI
KOILE
PERSIS
KARMANIA
PARAGON
ICHTHYOPHAGI
ARIANA comprised the Paropamisus, Arachosia, Drangiana, Gedrosia, Karmania, Aria, and the province Parthia.
The Persian tribes of Herodotus are: Pasargadæ, Maspii, Maraphii, the chief tribes: Panthialæi, Derousiæi, Germanii, Agricultural tribes: Dai, Mardi, Dropici, Sagartii, Nomadic tribes.
Published by Baldwin & Cradock 47 Paternoster Row Decr. 1st 1831.
Engraved by J.& C. Walker.

PERSIA

WITH PART OF THE

OTTOMAN EMPIRE,

BY G. LONG M.A. 1831.

Published under the Superintendence of the Society for the Diffusion of Useful Knowledge.

R. River. I.d Island. Ru. Ruins. M. Mountain.

British Miles 69.1 = 1 Degree

Persian Words	Arabic
Ab, water	*Hisn*, camp, fortress
Abad, abode, house, town	*Jebel*, mountain
Band, dike, enclosure	*Jezirah*, island
Deh, village or small town	*Khore*, mouth of a river
Dasht, plain	*Meshhed*, place where a pious man
Derya, lake	——— dies, or is buried.
Gard or *Gherd* (old word), town	*Nahr*, water, river
Khan, Caravanseray	*Ras*, cape, head of a river
Koh, hill	*Shatt*, bank of a river subject to
Nakesh, sculptured rocks	——— inundation.
Nemek or *Nimmuck*, salt	**Turkish**
No, new	*Adji*, bitter
Pul, bridge	*Ak*, white
Robat, caravanseray	*Dagh*, mountain
Rud, stream, river	*Eski*, old
Shehr, house, abode	*Karah*, black
Stan, term.d signifying country as ——— *Kohistan*.	*Karajeh*, blackish
Takht, throne, palace	*Kizil*, red
Zerd, pale, yellow	*Su*, water
	Tepe, hill

Note

To the Pashalick of
- Bagdad are; Bagdad, Hillah, Bosrah.
- Kurdistan; ——— Betlis, Julamerik, Jezireh.
- Mosul; ——— Mosul, Erbil.
- Oria; ——— Oria, Harran, Racca.
- Diarbekr; ——— Diarbekr, Merdin, Nisibin.
- Van; ——— Van, Argish.

These Pashalicks belong to the Ottoman Empire.

The west side of Lachsa borders on Nedjed, the south on Oman, and the north on the Bosrah Arabs.

London Published by Baldwin & Cradock 47 Paternoster Row Nov.r 1.st 1831.

Engraved by J. & C. Walker.

GERMANY

(DEUTSCHLAND)

III

BADEN, WÜRTEMBERG, BAVARIA, TYROL AND SWITZERLAND.

H.D. Hesse Darmstadt
SAX.W. Saxe Weimar
OLD. Oldenburg

Published under the Superintendence of the Society for the Diffusion of Useful Knowledge.

The heights of the Mountains and Lakes above the level of the Sea as well as the Depths of the latter are expressed in Yards.

D. Depth L. Lake M. Mountain P.s Pass R. River

Baylovich, Keller, Fallon

London Published by Baldwin & Cradock 47 Paternoster Row June 1.st 1832.

J. & C. Walker Sculp.

85141

POLAND

(POLSKA)

Divided into Eight

PALATINATES OR WOIWODIES

Published under the Superintendence of the Society for the Diffusion of Useful Knowledge.

c has the sound of tz
ch ____ h
cz ____ tch
rz ____ zj
sz ____ shtch
w initial ____ v
w medial or final ____ f

KONIGSBERG
DANZIG
DANTZICK
Memel
Tilsit
R. Memel
R. Niemen
Gumbinnen
Kalwari
Suwalki
Augustow
Grodno
Rossieny
Wilkomirz
Kowno
Ostrolenka
Lomza
Bialystok
Bielsk
Bransk
Pultusk
Plock
WARSZAWA
WARSAW
Praga
Minsk
Siedlce
Lukow
Sandomierz
Kielce
Radom
Ujeczno
Lowicz
Leczno
Kalisz
Kutno
Kolo
Thorn
Bromberg
Graudenz
Marienwerder
Marienburg
Elbing
Mewe
Stargard
Schwetz
Culm
Briesen
Gnesen
POSEN
Inowrazlaw
Lobsens
Exin
Schneidemuhl
Tirschtiegel
Meseritz
Fraustadt
Rawicz
Wreschen
Schwerenz
Kurnik
Peisdru
Zerkowo
Jarocyn
Pleschen
Dobrzyca
Kosmineck
Kobylin
Militsch
Ostrowo
Adelnau
Grabow
Schildberg
Gostadtz
Wartenberg
Koupen
Sokolnik
Wreschen
Bunzlau
Goldberg
Lowenberg
Sprottau
Sagan
Muskau
Forst
Guben
Crossen
Landsberg
Soldin
Arnswalde
Friedeberg
Pyritz
Stettin
Stargard
Cammin
Greifenhagen
Schivelbein
Dramburg
Neustettin
Schlawe
Stolpe
Rummelsburg
Lauenburg
Butow
Hela
Putzig
Neustadt
Carthaus
Preuss. Stargard
Dirschau
Mewe
Konitz
Tuchel
Schlochau
Flatow
Deutsch Crone
Arnswalde
Landsberg
Crossen
Sorau
Hoyerswerda
Bautzen
Lobau
Zittau
Gorlitz
Rothenburg
Muskau
Spremberg
Cottbus
Luckau
Calau
Ruppin
Templin
Prenzlow
Angermunde
Schwedt
Oderberg
Freienwalde
Bernau
Berlin
Potsdam
Brandenburg
Rathenow
Havelberg
Perleberg
Wittenberge
Ludwigslust
Parchim
Neustrelitz
Mirow
Fehrbellin
Kyritz
Wusterhausen
Neuruppin
Gransee
Zehdenick
Oranienburg
Spandau
Charlottenburg
Potsdam
Zossen
Teltow
Juterbog
Treuenbrietzen
Belzig
Wittenberg
Dessau
Zerbst
Coswig
Roslau
Bernburg
Cothen
Calbe
Aschersleben
Quedlinburg
Halberstadt
Wernigerode
Blankenburg
Helmstadt
Brunswick
Wolfenbuttel
Gandersheim
Seesen
Goslar
Osterode
Hohenstein
Ortelsburg
Willenberg
Neidenburg
Soldau
Mlawa
Przasnysz
Makow
Ostrow
Pultusk
Nowemiasto
Sochaczyn
Grodzisk
Skierniewice
Rawa
Inowlodz
Petrikau
Piotrkow
Radomsko
Wielun
Kalisch
Ostrowo
Krotoszyn
Rawicz
Fraustadt
Lissa
Gostyn
Kosten
Schwiebus
Crossen
Frankfort
Muncheberg
Strausberg
Furstenwalde
Beeskow
Lubben
Luckau
Calau
Senftenberg
Hoyerswerda
Bautzen
Lobau
Zittau
Gorlitz
Rothenburg
Muskau
Spremberg
Cottbus
Luckau
Calau
Ruppin
Templin
Prenzlow
Angermunde
Schwedt
Oderberg
Freienwalde
Bernau
Berlin
Potsdam
Brandenburg
Rathenow
Havelberg
Perleberg
Wittenberge
Ludwigslust
Parchim
Neustrelitz
Mirow
Fehrbellin
Kyritz
Wusterhausen
Neuruppin
Gransee
Zehdenick
Oranienburg
Spandau
Charlottenburg
Potsdam
Zossen
Teltow
Juterbog
Treuenbrietzen
Belzig
Wittenberg
Dessau
Zerbst
Coswig
Roslau
Bernburg
Cothen
Calbe
Aschersleben
Quedlinburg
Halberstadt
Wernigerode
Blankenburg
Helmstadt
Brunswick
Wolfenbuttel
Gandersheim
Seesen
Goslar
Osterode
Hohenstein
Ortelsburg
Willenberg
Neidenburg
Soldau
Mlawa
Przasnysz
Makow
Ostrow
Pultusk
Nowemiasto
Sochaczyn
Grodzisk
Skierniewice
Rawa
Inowlodz
Petrikau
Piotrkow
Radomsko
Wielun
Kalisch
Ostrowo
Krotoszyn
Rawicz
Fraustadt
Lissa
Gostyn
Kosten
Schwiebus
Crossen
Frankfort
Muncheberg
Strausberg
Furstenwalde
Beeskow
Lubben
Luckau
Calau
Senftenberg
Hoyerswerda
Bautzen
Lobau
Zittau
Gorlitz
Rothenburg
Muskau
Spremberg
Cottbus

POMERANIA
PRUSSIA
BRANDENBURG
SILESIA
POSEN
GALICIA
LODOMERIA
VOLHYNIA
PODOLIA
PODLACHIA
MASOVIA
SANDOMIER
LUBLIN
CRACOW
REPUBLIC OF KRAKOW
AUSTRIAN POLAND
MORAVIA
Vistula R.
Frische Nehrung
Frische Haff (Lake)
Kurische Nehrung
Kurische Haff (Lake)
Longitude East of Greenwich

Published October 1st 1832 by Baldwin & Cradock 47 Paternoster Row London.

J. & C. Walker sculp.

WARSAW
(WARSZAWA)

Published under the Superintendence of the Society for the Diffusion of Useful Knowledge

SCALES

NOTE

The Boundary of the City in the year 1807

P. Palace *Pałac*

H. Hôtel *Hotel*

Ch. Church

COLONIA WOLA
Village of Wola

Pole Elekcy Krolow *Field where the Kings of Poland were elected*

Powonski

Plac Muszty

Fortifications

Jerozolimskie Gate

Krakow Road

Ulica Gliwicka

Ulica Dzika

Ulica Orla

Ulica Franciszkanska

Ulica Grzybowska

Ulica Senatorska

Ulica Miodowa

Ulica Krolewska

Ulica Bielańska

Ulica Nowy Swiat

Ulica Krakowskie Przedmiescie

Ulica Senatorska

Ulica Dluga

Ulica Nowy Zjazd

Ulica Podwale

Ulica Tamka

Ulica Nowogrodzka

Ulica Zielna

Ulica Wierzbowa

Ulica Chmielna

Ulica Ogrodowa

Ulica Marszałkowska

Ulica Leszno

Ulica Sienna

Ulica Zgoda

Ulica Wolska

Ulica Bracka

Ulica Swietokrzyska

Ulica Nowolipki

Ulica Nowolipie

Ulica Dzielna

Ulica Zelazna

Ulica Ceglana

Ulica Zelazna

Ulica Wronia

Ulica Sapiezynska

Ulica Mostowa

Ulica Nowiniarska

Ulica Ksiazęca

Ulica Hoza

Ulica Wilcza

Ulica Piusa

Ulica Poznanska

Ulica Smolna

Ulica Wspólna

Ulica Koszykowa

Ulica Lazienkowska

Ulica Ujazdowskie Aleje

Ulica Agrykola

Ulica Belwederska

Ulica Rozbrat

Ulica Grzybowska

Ulica Krolewska

Ulica Miodowa

ANCIENT FRANCE
OR
GALLIA TRANSALPINA

By T. Hewett Key M.A. Prof. Latin Univ. Lond.

Published under the Superintendence of the Society for the Diffusion of Useful Knowledge.

Gallic Leagues 20 a Degree
Roman Miles 69½ a Degree
British Miles 69½ a Degree
French Leagues 25 a Degree

R. River M. Mountain L. Lake I. Island Pr. Promontory

Meridian of 0 Greenwich

I Gallia Narbonensis
II Gallia Lugdunensis
III Gallia Aquitanica
IV Gallia Belgica
V Inalpina
VI Germania Interior
VII Germania Superior

Published by Baldwin & Cradock 47 Paternoster Row August 1831.

Engraved by J.& C. Walker

FRANCE
IN
PROVINCES

By T. Hewett Key M.A. Prof. Latin Univ. Lond.

Published under the Superintendence of the Society for the

Diffusion of Useful Knowledge.

French Leagues 25 = 1 Degree

French Post Leagues 28½ = 1 Degree

Myriamètres 11½ = 1 Degree

British Miles 69½ = 1 Degree

R. River M. Mountain L. Lake I. Island Ru. Ruins

Published by Baldwin & Cradock 47 Paternoster Row August 1829

Engraved by J. & C. Walker

FRANCE

I

Published under the Superintendence of the Society for the Diffusion of Useful Knowledge.

M. Mountain I. Island R. River Pt. Point Can. Canal.
⚓ The River begins here to be navigable.

British Miles
French Leagues
Degree
Myriametres
French Post Leagues

ENGLAND
ENGLISH CHANNEL
LA MANCHE
BAY OF BISCAY
Meridian of Greenwich

Lizard Hd
Mounts Bay
Penzance
Penryn
Falmouth
St Ives B.
Trevose Hd
Eastwilliod
Saltash
Plymouth
Dartmouth
Kingsbridge
Plymouth Harbour
Bolt Hd
Start Pt
Tor Bay
Exmouth
Portland
Weymouth
Lyme Regis
Dorchester
Wareham
Poole
Poole Harbour
Christchurch
St Albans Hd
Southampton
Fareham
Portsmouth
Newport
Yarmouth
ISLE OF WIGHT
St Catherine's Hd
Brading
Arundel
Chichester
Selsea Bill
Leuces
Brighthelmstone
Shoreham
Beachy Head
Rye
Dunge Ness
Hastings
Dunkerque
Gravelines
Bergues
C. Blanc Nez
Calais
C. de Gris Nez
Ambleteuse
Boulogne
St Omer
Cassel
Arques
Aire
Lillers
Montreuil
Fruges
Pernes
Hesdin
St Pol
Doullens
Abbeville
Amiens
Peronne
Roye
Montdidier
Compiegne
Noyon
Beauvais
Clermont
Gournay
Neufchatel
Aumale
Dieppe
Caudebec
Rouen
Pont Audemer
Pont l'Evêque
Lisieux
Honfleur
Le Havre
Harfleur
Montivilliers
Fecamp
Yvetot
Caudebec
Elbeuf
Louviers
Evreux
Conches
Beaumont
Orbec
Bernay
Broglie
Verneuil
Dreux
Nonancourt
Rambouillet
Versailles
Paris
Houdan
Montfort
Meulan
Pontoise
Montmorency
Senlis
Creil
Chantilly
Beaumont
Montdidier
Roye
Peronne
Bapaume
Arras
Lens
Bethune
Hazebrouck
St Omer
Gravelines
Dunkerque
Furnes
Dixmude
Ypres
Courtrai
Lille
Tournay
Valenciennes
Cambray
Bouchain
Douai
Orchies
Le Quesnoy
Landrecies
Guise
Vervins
Laon
Soissons
Chateau Thierry
Meaux
Coulommiers
Provins
Nogent
Bar sur Seine
Troyes
Arcis
Epernay
Rheims
Chalons
Vitry
Bar le Duc
Ligny
St Dizier
Joinville
Vaucouleurs
Toul
Nancy
Pont a Mousson
Metz
Thionville
Longwy
Montmedy
Sedan
Mezieres
Rocroy
Givet
Charleville
Rethel
Vouziers
Grandpre
Stenay
Verdun
Commercy
Bar le Duc
Ligny
St Dizier
Joinville
Vaucouleurs
Toul
Nancy
Pont a Mousson
Metz
Thionville
Longwy
Montmedy
Sedan
Mezieres
Rocroy
Givet
Charleville
Rethel
Vouziers
Grandpre
Stenay
Verdun
Commercy
Alderney (Aurigny)
Casquets Lights
Race of Alderney
Guernsey
Fleinmont Pt
St Sampson
St Peter Port
St Sauveur
Castle Cornet
Vale Castle
Jersey
St Helier
St Aubin
St Catherines B.
Havre Gosselin
Grosnez
Roches Douvres
Les Minquiers
Ecrehou
Maitresses Pt
Sept Iles
Ile de Brehat
Les Sillons
Les Triagoz
Ouessant I.
Ushant
Le Four
Passage du Four
Roches de Portsal
Hav. de Aberwrach
Hav. de Plouescat
Roscoff
Morlaix
Lesneven
Landivisiau
Landerneau
Brest
Le Conquet
Pte St Mathieu
Camaret
Douarnenez B.
Douarnenez
Pont Croix
Audierne
Audierne B.
Pte de Penmarch
Quimper
Quimperle
Concarneau
Pont Aven
Le Faou
Crozon
Chateaulin
Carhaix
Rostrenen
Callac
Uzel
Corlay
Guingamp
Paimpol
Treguier
Lannion
Perros
Belle Isle en Terre
Chatelaudren
St Brieuc
Quintin
Moncontour
Lamballe
Jugon
Matignon
Dinan
Dol
Pontorson
Mont St Michel
Granville
Avranches
Mortain
Domfront
Flers
Vire
Falaise
Argentan
Alençon
Mamers
Bellesme
Nogent le Rotrou
Dreux
Chateauneuf
Chartres
Janville
Pithiviers
Malesherbes
Montargis
Gien
Briare
Sancerre
Aubigny
Bourges
Vierzon
Mehun
Issoudun
Levroux
Buzançois
Chateauroux
Argenton
Le Blanc
St Gaultier
Le Dorat
Bellac
Confolens
Chabanais
Rochechouart
Exideuil
Nontron
Piegut
Thiviers
Perigueux
Mucidan
Ribérac
Montpon
Libourne
Bordeaux
Blaye
Pauillac
Lesparre
Soulac
Royan
Marennes
Oleron
Rochefort
La Rochelle
Chatelaillon
Fouras
Aix
Ile d'Yeu
Sables d'Olonne
Talmont
Les Sables
Luçon
Fontenay
Maillezais
Niort
Parthenay
Thouars
Loudun
Mirebeau
Poitiers
Chauvigny
Civray
Ruffec
Confolens
Chabanais
Angoulême
Cognac
Jarnac
Barbezieux
Blaye
Bourg
Libourne
Castillon
Bergerac
Lalinde
Belvez
Montignac
Sarlat
Terrasson
Brive
Uzerche
Tulle
Ussel
Meymac
Argentat
Beaulieu
Martel
Gourdon
Souillac
Figeac
Cahors
Montauban
Moissac
Castelsarrasin
Agen
Nerac
Marmande
Tonneins
Clairac
Villeneuve
Duras
Bazas
Langon
Cadillac
Bordeaux
Blaye
Pauillac
Lesparre
Soulac
Royan
Marennes
Oleron
Rochefort
La Rochelle
Chatelaillon
Fouras
Aix
Ile d'Yeu
Sables d'Olonne
Talmont
Les Sables
Luçon
Fontenay
Maillezais
Niort
Parthenay
Thouars
Loudun
Mirebeau
Poitiers
Chauvigny
Civray
Ruffec
Confolens
Chabanais
Angoulême
Cognac
Jarnac
Barbezieux
Blaye
Bourg
Libourne
Castillon
Bergerac
Lalinde
Belvez
Montignac
Sarlat
Terrasson
Brive
Uzerche
Tulle
Ussel
Meymac
Argentat
Beaulieu
Martel
Gourdon
Souillac
Figeac
Cahors
Montauban
Moissac
Castelsarrasin
Agen
Nerac
Marmande
Tonneins
Clairac
Villeneuve
Duras
Bazas
Langon
Cadillac
Bordeaux

Published by Baldwin & Cradock 47 Paternoster Row Dec. 1st 1830
Under the Superintendance of the Society for the Diffusion of Useful Knowledge
J. & C. Walker Sculpt

FRANCE
II

Published under the Superintendence of the Society for the Diffusion of Useful Knowledge.

I. Island. R. River. Pt. Point. Can. Canal. M. Mountain.

‡ The River begins here to be navigable

British Miles 69.1 to a Degree.

French Leagues 25 to a Degree.

Myriametres 112 to a Degree.

French Post Leagues

German Miles

Long. East of Greenwich

Published by Baldwin & Cradock 47 Paternoster Row Dec.r 1st 1830.

J.& C. Walker Sculp.

FRANCE
III

Published under the Superintendence of the Society for the Diffusion of Useful Knowledge.

I. Island. R. River. Pt. Point.

British Miles.

French Leagues. = 1 Degree.

Myriametres.

The Heights of the Mountains are expressed in Yards; 1000 Yards = 914 Metres.

GULFE DE LYON

MEDITERRANEAN SEA

Published by Baldwin & Cradock 47 Paternoster Row March 1.1831.

J. & C. Walker Sculpt.

THE ENVIRONS OF PARIS.

Published by Baldwin & Cradock, Paternoster Row.
Under the Superintendence of the Society for the Diffusion of Useful Knowledge.

French Lengues

Myriametres 1000 = 1 Metre

London: Walton & Maberly

THE KINGDOM OF THE NETHERLANDS.

Published under the Superintendence of the Society for the Diffusion of Useful Knowledge.

I. Island. R. River

Dutch *and* German Miles: *15 = One Degree*

Flemish Miles: *17.7 = One Degree*

French Leagues: *25 = One Degree*

French Post Leagues: *each = 2000 Toises*

British Miles: *69.1 = One Degree*

Published September 1st 1830, by Baldwin & Cradock, Paternoster Row London.

Engraved by J & C Walker

SPAIN
(ESPAÑA)
I
Published under the Superintendence of the Society for the Diffusion of Useful Knowledge.
Spanish Leagues
Castilian Leag.
Portuguese Leag.
French Post Leag.
British Miles
= 1 Degree
C. Cabo Cape. F. Fuerte Fort. I. Isla Island. M. Monte Mount. N.S. Nuestra Señora. P. Puerto Port. Pt. Punta Point.
Pte. Puente Bridge. R. Rio River. Ru. Ruinas Ruins. S. Santo Saint. Sra. Sierra Mountain. V. Villa Town.
The height of the Mountains is expressed in Yards.
West of Greenwich
GALICIA
ASTURIAS
LEON
VALLADOLID
SALAMANCA
AVILA
SEGOVIA
SANTANDER
PORTUGAL
ESTREMADURA
La Coruña
Mondoñedo
Lugo
Santiago
Orense
Vigo
Tuy
Valença do Minho
Viana
Braga
O PORTO
Lamego
Mirandela
Chaves
Bragança
Outeiro
Miranda
Zamora
Toro
Salamanca
Ledesma
Castel Rodrigo
Pinhel
Almeida
Ciudad Rodrigo
Guarda
Oviedo
Gijon
Astorga
La Bañeza
Benavente
Leon
Valladolid
Palencia
Segovia
Madrid
Avila
Ria de Betanzos
Ria de Muros y Noya
Ria de Arosa
Ria de Pontevedra
Ria de Vigo
Rio Miño
C. Ortegal
C. Finisterre
C. Villano
Published by Baldwin & Cradock 47 Paternoster Row April 15th 1831.
J. & C. Walker Sculp.

SPAIN
(ESPAÑA)
II

Published under the Superintendence of the Society for the Diffusion of Useful Knowledge.

Spanish Leagues
Castilian Leas 0 5 10 20 26.4
Portuguese Leas 0 5 10 20 26.2
French Post Leas 0 5 10 20 28
British Miles 0 5 10 20 30 40 50 60 69.5
1 Degree

C. Cabo *Cape*. F. Fuerte *Fort*. I. Isla *Island*. M. Monte *Mount*. N.S. Nuestra Señora *Our Lady*. P. Puerto *Port*. Pt. Punta *Point*. Pte. Puente *Bridge*. R. Rio *River*. Ru. Ruinas *Ruins*. S. Santo *Saint*. Sra. Sierra *Mountain*. T. Torre *Tower*. V. Villa *Town*.
The height of the Mountains is expressed in Yards.

Mallorca I. / Mayorca I.

J. & C. Walker Sculp.

Published by Baldwin & Cradock 47 Paternoster Row June 1 1831.

SPAIN
(ESPAÑA)
III.
Published under the Superintendence of the Society for the Diffusion of Useful Knowledge.
C. Cabo. Cape. F. Fuerte. Fort. I. Isla. Island. M. Monte. Mount. N. S. Nuestra Señora. Our Lady. P. Puerto. Port. Pº Picacho. Peak. Pt. Punta. Point. Pte. Puente. Bridge. R. Rio. River. Ru. Ruinas. Ruins. S. San. Sto. Saint. Sra. Sierra. Mountain. T. Torre. Tower. V. Villa. Town.
The Height of the Mountains is expressed in Yards.
Equal to 1 Degree
British Miles
Spanish Leagues
Castilian Leagues
French Leagues
Portuguese Leagues
MEDITERRANEAN SEA
STRAIT OF GIBRALTAR
AFRICA
Tangier
Ceuta
Columbretes
Published by Baldwin & Cradock, 47 Paternoster Row, October 1st 1831
J. & C. Walker sculpt.

MADRID

Published under the Superintendance of the Society for the Diffusion of Useful Knowledge.

SCALES

NOTE

C. Calle ..... Street
Pl. Plaza ..... Square
Paseo ..... Walk
P.Pu.Puerta ..... Gate
Camino ..... Road
Rio ..... River
Puente ..... Bridge

A. Palacio del Buen Retiro
Ch. Church

PLAZA ORIENTAL
TEATRO DE PALACIO
Palacio Real
PLAZA MAYOR
PLAZA DE LA CEBADA
CALLE DE ALCALA
Cuartel de Guardias de Corps
Cuartel de Walonas
Cuartel de Caballeria
Cuartel de Infanteria
Cuartel de Guardias
Cuartel de Artilleria
Cuartel de Ingenieros
Cuartel de Guardias

PORTUGAL.

Published under the Superintendence of the Society for the

Diffusion of Useful Knowledge.

C. Cabo, *Cape*. Cl. Castel, *Castle*. F. Forte, *Fort*. Illha, *Island*. M. Monte, *Mount*. N. S. Nossa Senhora, *Our Lady*. P. Porto, *Port*. Pt. Ponta, *Point*. Pte Ponte, *Bridge*. R. Rio, *River*. S. Sao St., *Saint*. Sa Serra, *Mountain*. T. Torre, *Tower*. V. N. Villa Nova.

The Height of the Mountains is expressed in Yards.

Spanish Leagues.

French leagues.

British Miles.

Portuguese Leagues.

Lapie. Lopez. Lamotte. Antillon

London, Published by Baldwin & Cradock, 47 Paternoster Row, Nov.r 1st 1831.

J. & C. Walker sculp.

ENGLAND

I

Published under the Superintendence of the Society for the
Diffusion of Useful Knowledge.

Statute Miles 69.1 - One Degree

10 5 0 5 10 15 20 25 30

Ca. Canal. G.L. Great, Little. H. Hill. M. Mountain.
N.S.E.W. North. South. East. West. R. River.

Canal — Railway

The Height of the Mountains is expressed in Yards.

ISLE OF MAN

NORTHUMBERLAND

DURHAM

CUMBERLAND

WESTMORELAND

NORTH RIDING

EAST RIDING

YORKSHIRE

LANCASHIRE

DERBY

ROXBURGHSH.

DUMFRIESSH.

Holy Island

Staple Islands

Scarborough

Flamborough Head

BRIDLINGTON BAY

MORECAMBE BAY

SOLWAY FIRTH

LANCASTER BAY

RIVER RIBBLE

RIVER MERSEY

RIVER HUMBER

RIVER DEE

Floating Light

Longitude West of Greenwich

Published February 1.1831. by Baldwin & Cradock, Paternoster Row London.

J. & C. Walker. sculp.

ENGLAND

II

Published under the Superintendence of the Society for the
Diffusion of Useful Knowledge.

Statute Miles 69.1 - One Degree

40 5 0 5 10 15 20 25 30

Ca. Canal. G.L. Great. Little. H. Head. M. Mountain.
N.S.E.W. North. South. East. West. R. River.
—— Canal. —— Railway.

The Height of the Mountains is expressed in Yards.

ANGLESEY
CAERNARVON SHIRE
DENBIGH SHIRE
FLINT SHIRE
CHESHIRE
MERIONETH SHIRE
MONTGOMERY SHIRE
SALOP
STAFFORD SHIRE
CARDIGAN SHIRE
RADNOR SHIRE
HEREFORD SHIRE
WORCESTER SHIRE
PEMBROKE SHIRE
CAERMARTHENSHIRE
BRECKNOCK SHIRE
GLAMORGAN SHIRE
MONMOUTH SHIRE
GLOUCESTER SHIRE
WARWICK SHIRE
WILTS
BERKS
SOMERSET
IRISH CHANNEL
CARDIGAN BAY
HOLYHEAD BAY
MENAI STRAIT
FISHGUARD BAY
ST BRIDES BAY
MILFORD HAVEN
CAERMARTHEN BAY
SWANSEA BAY
RIVER SEVERN
RIVER MERSEY
Great Ormes Head
Strumble Head
St Davids Head
St Anns Head
St Govans Head
Worms Head
Caldy I.
Bardsey I.
Holyhead
Liverpool
Warrington
Manchester
Stockport
Macclesfield
Congleton
Nantwich
Crewe
Middlewich
Northwich
Frodsham
Runcorn
Wrexham
Malpas
Whitchurch
Audlem
Newcastle under Lyme
Hanley
Stone
Eccleshall
Cheadle
Ashborne
Market Drayton
Newport
Wellington
Shifnal
Wolverhampton
Walsall
Lichfield
Tamworth
Burton
Uttoxeter
Much Wenlock
Bridgnorth
Church Stretton
Shrewsbury
Welch Pool
Oswestry
Llangollen
Corwen
Bala
Dolgelley
Barmouth
Machynlleth
Aberystwith
Cardigan
Tregaron
Knighton
Presteigne
New Radnor
Rhayader
Builth
Brecon
Hay
Talgarth
Crickhowell
Abergavenny
Monmouth
Usk
Pontypool
Newport
Cardiff
Merthyr Tydfil
Llantrisant
Bridgend
Neath
Swansea
Carmarthen
Llandovery
Llandilo
Pembroke
Haverfordwest
Milford
Tenby
Fishguard
Cardigan
Newcastle Emlyn
Aberystwith
Machynlleth
Dolgelley
Harlech
Pwllheli
Nevin
Carnarvon
Bangor
Beaumaris
Amlwch
Llanerchymedd
Holyhead
Evesham
Pershore
Worcester
Bromsgrove
Kidderminster
Stourbridge
Dudley
Birmingham
Coventry
Warwick
Leamington
Stratford
Tewkesbury
Gloucester
Cheltenham
Newent
Ross
Monmouth
Chepstow
Malmesbury
Cricklade
Swindon
Wantage
Abingdon
Oxford
Banbury
Chipping Norton
Moreton in the Marsh
Cirencester
Fairford
Lechlade
Highworth
Marlborough
Hungerford
Newbury
Reading
Wallingford
Henley
Thame
Aylesbury
Buckingham
Brackley
Towcester
Northampton
Daventry
Rugby
Lutterworth
Hinckley
Atherstone
Nuneaton
Tamworth
Derby
Ashbourne
Wirksworth
Matlock
Bakewell
Chesterfield
Sheffield
Doncaster
Rotherham
Barnsley
Wakefield
Leeds
Bradford
Halifax
Huddersfield
Rochdale
Oldham
Bolton
Wigan
Warrington
Knutsford
Sandbach
Tarporley
Chester
Flint
Mold
Denbigh
Ruthin
Llanrwst
Conway
Bangor
Carnarvon
Pwllheli
Harlech
Barmouth
Dolgelley
Machynlleth
Aberystwith
Cardigan
Newcastle Emlyn
Llandilo
Llandovery
Brecon
Hay
Talgarth
Crickhowell
Abergavenny
Monmouth
Chepstow
Usk
Pontypool
Newport
Cardiff
Merthyr Tydfil
Llantrisant
Bridgend
Neath
Swansea
Carmarthen
Pembroke
Haverfordwest
Milford
Tenby
Fishguard
Cardigan
Aberystwith
Machynlleth
Dolgelley
Harlech
Pwllheli
Nevin
Carnarvon
Bangor
Beaumaris
Amlwch
Llanerchymedd
Holyhead
5° West of Greenwich
4°
3°
2°
53°
52°
J. & C. Walker Sculp.

ENGLAND

III

Published under the Superintendence of the Society for the
Diffusion of Useful Knowledge.

Statute Miles 69.1 = One Degree

10 5 0 5 10 15 20 25 30

Ca. Canal G. L. Great, Little H. Head M. Mountain
N. S. E. W. North, South, East, West, R. River
— *Canal* — *Railway*

YORKSHIRE
LINCOLN
SHIRE
NOTTINGHAM
SHIRE
DERBY
SHIRE
LEICESTER
SHIRE
RUTLAND
NORTHAMPTON
SHIRE
WARWICK
SHIRE
HUNTING
DON
SHIRE
BEDFORD
SHIRE
CAMBRIDGE
SHIRE
NORFOLK
SUFFOLK
ESSEX
THE WASH
RIVER HUMBER
Boston deeps
Lynn deeps
Light Vessel
Spurn Head
Lighthouse
Spurn Float Light
Donna Nook
Saltfleet
Trusthorpe
Alford
Mumby
Burgh
Winthorpe
Wainfleet
Boston
Holbeach
Spalding
Sutton St Mary
Wisbech
Peterborough
Ramsey
Huntingdon
Kimbolton
Cambridge
Bedford
Newmarket
Ely
Norwich
Great Yarmouth
Lowestoft
Ipswich
Sudbury
Hadleigh
Harwich
Bury St Edmunds
Thetford
Swaffham
Lynn Regis
Wells
Holkham
Burnham Westgate
Walsingham
Reepham
Aylsham
Cromer
Sheringham
Holt
Blakeney
Happisburgh
Light H.
Yarmouth Roads
Southwold
Aldeburgh
Orford
Woodbridge
Framlingham
Saxmundham
Beccles
Bungay
Harleston
Diss
Halesworth
Southwold
Lowestoft
Yarmouth
Aldborough
Harwich
Shipdham
Watton
Wymondham
Attleborough
Buckenham
Hardwick
Lakenham
Mulbarton
Hingham
Wreningham
Forncett
Long Stratton
Loddon
Beighton
Acle
Stalham
Ludham
Martham
Filby
Caister
Yarmouth
Gorleston
Lowestoft
Southwold
Dudgeon Light
Outer Dowsing
Light Vessel
Inner Dowsing
Light Vessel
Haile Sand Fort
Gunfleet Sand
Light Vessel
Barrow Deep
Light Vessel
Knock John
Fort
Shoeburyness
Foulness
Maldon
Colchester
Manningtree
Harwich
Haile Sand Fort
Gunfleet Sand
Light Vessel
Barrow Deep
Light Vessel
Knock John
Fort
Shoeburyness
Foulness
Maldon
Colchester
Manningtree
Harwich

Published by Baldwin, Cradock & Joy, Paternoster Row, London, 1824.

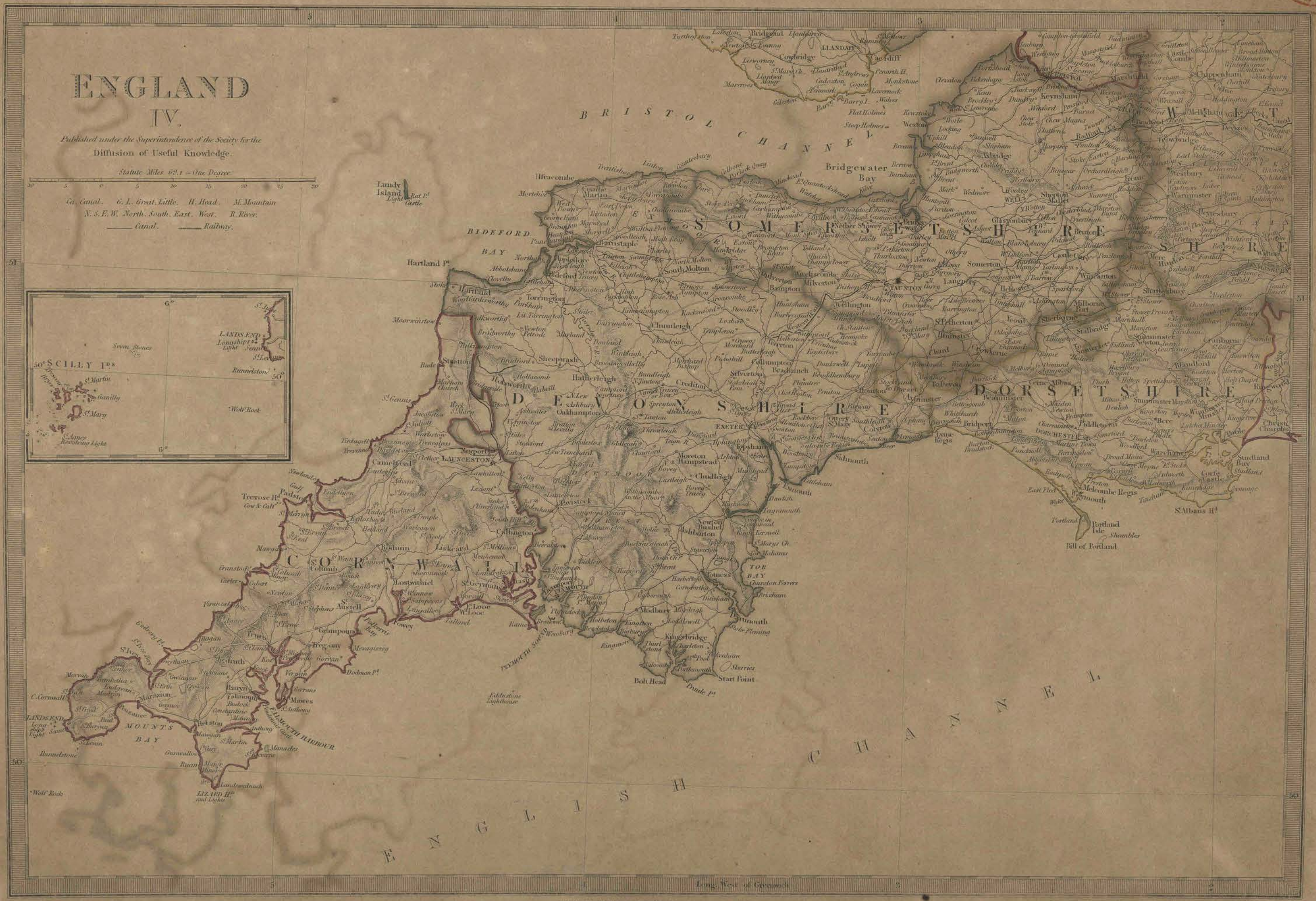
ENGLAND
IV.
Published under the Superintendence of the Society for the
Diffusion of Useful Knowledge.
Statute Miles 69.1 = One Degree
Ca. Canal. G. L. Great. Little. H. Head. M. Mountain
N. S. E. W. North. South. East. West. R. River.
Canal. Railway.
BRISTOL CHANNEL
Bridgewater Bay
BIDEFORD BAY
SOMERSETSHIRE
DEVONSHIRE
DORSETSHIRE
CORNWALL
ENGLISH CHANNEL
MOUNTS BAY
LANDS END
SCILLY Ids
Long. West of Greenwich
Published by Baldwin & Cradock 47 Paternoster Row June 15th 1830
J. & C. Walker Sculpt.

ENGLAND

Published under the Superintendence of the Society for the Diffusion of Useful Knowledge.

Statute Miles 69½ = One Degree

Ca. Canal. C. L. Great. Little. H. Head. M. Mountain. N. S. E. W. North. South. East. West. R. River.

Canal — Railway

ENGLISH CHANNEL

STRAITS OF DOVER

Meridian of Greenwich

Published by Baldwin & Cradock 47 Paternoster Row June 30th 1830.

J. & C. Walker, Sculpt.

Drawn & Engraved by H. Adams

Published by Baldwin & Cradock, Paternoster Row
Under the Superintendance of the Society for the Diffusion of Useful Knowledge.

THE ENVIRONS OF LONDON.

NORTH AMERICA
Sheet III
UPPER CANADA
with Parts of
NEW-YORK, PENNSYLVANIA AND MICHIGAN.

Published by the Society for the Diffusion of Useful Knowledge.

B. Bay b. burg C. Cape Cr. Creek F. Fort H. Harbour L. Lake M. Mountain P. Port Pt. Point T. Town V. Village

LIBRARY OF THE ROYAL SOCIETY OF CANADA

Published Sept. 1st 1832 by Baldwin & Cradock, Paternoster Row London.

NORTH AMERICA

Sheet II

LOWER CANADA AND NEW BRUNSWICK

with Part of

NEW YORK, VERMONT AND MAINE.

Published by the Society for the Diffusion of Useful Knowledge.

B. Bay b. burg C. Cape Cr. Creek F. Fort H. Harbour L. Lake M. Mountain
P. Port Pt. Point T. Town V. Village

The Indians report this country to be full of small Lakes and Streams.

Rugged hilly Country

High and rugged country

Published August 1st 1832 by Baldwin & Cradock 47 Paternoster Row London.

J. & C. Walker Sc.

English Miles 68.9 = 1 Degree

NORTH AMERICA

Sheet VI

NEW-YORK, VERMONT, MAINE,
NEW-HAMPSHIRE, MASSACHUSETTS,
CONNECTICUT, RHODE-ISLAND, AND
NEW-JERSEY.

Published by the Society for the
Diffusion of Useful Knowledge.

B. Bay b. burg C. Cape Cr. Creek F. Fort H. Harbour L. Lake M. Mountain P. Port Pt. Point T. Town V. Village C.H. Court House

Published Sept.r 1.st 1832 by Baldwin & Cradock 47 Paternoster Row London.

J. & C. Walker Sculp.t

BENGAL PRESIDENCY

Published under the Superintendence of the Society for the Diffusion of Useful Knowledge

Degrees 40 = 1 Degree

British Miles 68.8 = 1 Degree

London Published by Baldwin & Cradock 47 Paternoster Row June 1st 1831

J. & C. Walker Sculp.

J.& C. Walker Sculpt.

London Published by Baldwin & Cradock, 47 Paternoster Row Sept.1832.

INDIA
II
AND
CEYLON

Published under the Superintendance of the Society for the
Diffusion of Useful Knowledge.

Surveyed or Estimated. Principal Rivers.
Poor Towns. Navigable Rivers.

GULF OF MANNAR
PALK STRAIT
COROMANDEL COAST
MALABAR COAST
Western Mountains or Ghauts Region
Eastern Mountains
Adams Bridge
Ramisseram
Paumben
Point Calimere
Cape Comorin
Negombo
Calpentyn
Chilaw
Colombo
Caltura
Pantura
Barberyn
Batticaloa
Trincomale
Cottiar
Kattiwar
Tellicherry
Mangalore
Cochin
Porto Novo
Cuddalore
Pondicherry
Karikal
Tranquebar
Negapatam
Tanjore
Trichinopoly
Madura
Tuticorin
Ramnad
Caile
Calicut
Anjengo
Quilon
Tevandrum
Paniany
Ponany
Palamcotah
Caile R.
Tamby R.
Bentenne R.
Gundelore R.
Manar R.
Vellar R.
Coleroon R.
Cauvery R.
Pennar R.
Palaur R.
Gingee R.
Ponnaur R.
Vellaur R.
Arracan
Pegu
Martaban
Tenasserim
Ceylon
Kandy
Candy
Jaffna
Point Pedro
Columbo
Negombo
Chilaw
Calpentyn
Manaar
Trincomale
Batticaloa
Point Calimere
Adams Peak
Pedro Tank
Mahavelly Ganga
Kaloo Ganga
Malwatte Oya
Kaloo Oya
Kalany Ganga
Gin Ganga
Nilwalla Ganga
Walawe Ganga
Kirindi Oya
Menik Ganga
Kumbukkan Oya
Verugal R.
Yan R.
Aripo
Mantotte
Mullitivo
Kokelay
Mullaitivo
Kodiaar
Pandetirpo
Kodiaar R.
Tondy
Pamben
Kalpitty
Manapar
Vaipar
Tuticorin
Tripatore
Sivagunga
Madura
Tirumalgherry
Dindigul
Coilpatty
Palamcotah
Cape Comorin
Aramboly
Travancore
Cochin
Paniany
Ponany
Calicut
Tellicherry
Mangalore
Cundapoor
Honore
Goa
Rachore
Dharwar
Bednore
Sunda
Gooty
Cuddapah
Nellore
Ongole
Guntoor
Masulipatam
Ellore
Rajamundry
Cicacole
Vizagapatam
Chicacole
Ganjam
Pulicat
Madras
Sadras
Chingleput
Arcot
Vellore
Trichinopoly
Tanjore
Negapatam
Karikal
Porto Novo
Cuddalore
Pondicherry
Tranquebar
Tondiman
Ramnad
Sivagunga
Madura
Dindigul
Coimbetore
Palicatcherry
Salem
Bangalore
Seringapatam
Mysore
Nundydroog
Chittledroog
Bellary
Adoni
Kurnool
Cumbum
Nellore
Ongole
Guntoor
Masulipatam
Ellore
Rajamundry
Cicacole
Vizagapatam
Ganjam
Pulicat
Madras
Sadras
Chingleput
Arcot
Vellore
Trichinopoly
Tanjore
Negapatam
Karikal
Porto Novo
Cuddalore
Pondicherry
Tranquebar
Tondiman
Ramnad
Sivagunga
Madura
Dindigul
Coimbetore
Palicatcherry
Salem
Bangalore
Seringapatam
Mysore
Nundydroog
Chittledroog
Bellary
Adoni
Kurnool
Cumbum
Cuddapah
Gooty
Sunda
Bednore
Dharwar
Rachore
Goa
Honore
Cundapoor
Mangalore
Tellicherry
Calicut
Cochin
Paniany
Ponany
Travancore
Aramboly
Cape Comorin
Tevandrum
Quilon
Anjengo
Tripatore
Tirumalgherry
Coilpatty
Palamcotah
Caile

London Published by Baldwin & Cradock 47 Paternoster Row, August 1st 1831.

J. & C. Walker, Sculp.

INDIA
III
BOMBAY PRESIDENCY
Published under the Superintendence of the Society for the Diffusion of Useful Knowledge.
Garry or Gurh, Fortification. Droog, Hill Fort. Poor, Town. Nuddy, River.
No. 1 British Territory
2 Portuguese Do.
3 Rajah of Sawunt Warree
4 Kolapoor
5 Satara
6 Kolaba
7 The Nizam
8 Rajah of Berar
Long. East of Greenwich
British Miles 68 1 Degree
Gosses 10 1 Degree
J. & C. Walker Sculpt.
London Published by Baldwin & Cradock 47 Paternoster Row March 15th 1832.

London Published by Baldwin & Cradock 47 Paternoster Row June 1st 1832.

1 British Territory. 2 Rajah of Berar. 3 Rajah of Lucnow. 4 Mahrattah Chiefs.

Published August 1st 1826 by Baldwin & Cradock 47 Paternoster Row London.

INDIA VII.

Engraved under the superintendence of the Society for the Diffusion of Useful Knowledge.

Engraved by Smith Elder Cornhill. Imperial Hill Rivers. Lesser Towns. Native Names.

ASIA MINOR.

Published under the Superintendance of the Society for the Diffusion of Useful Knowledge.

M. Mountain. P. Port. Pr. Promontory. R. River.

Itinerary Stadia

Roman Miles

Parasangs

British Miles

Engraved by J. & C. Walker

Published May 1st 1844 by Baldwin & Cradock 47 Paternoster Row London.

PONTUS

PAPHLAGONIA

GALATIA

CAPPADOCIA

PHRYGIA

LYCAONIA

PISIDIA

PAMPHYLIA

LYCIA

CARIA

CILICIA

THRACIA

MYSIA

LYDIA

IONIA

AEOLIS

TROAS

PROPONTIS

BITHYNIA

MYSIA

ARMENIA

MESOPOTAMIA

SYRIA

PHOENICIA

ARABIA

Euxine or Black Sea

Sea of Marmora

Archipelago

Mediterranean Sea

Icarian Sea

Sea of Pamphylia

Gulf of Issus

Gulf of Adramyttium

Gulf of Melas

Gulf of Ceramicus

Gulf of Attalia

Gulf of Glaucus

Gulf of Iasus

Gulf of Latmus

Gulf of Smyrna

Gulf of Cyzicus

Gulf of Nicomedia

Gulf of Astacus

Gulf of Amisus

Gulf of Sinope

Gulf of Amisene

Gulf of Issus

Gulf of Scanderoon

Gulf of Cyprus

Gulf of Salonica

Gulf of Lepte R.

Gulf of Melas

Gulf of Adramyttium

Gulf of Smyrna

Gulf of Latmus

Gulf of Iasus

Gulf of Attalia

Gulf of Glaucus

Gulf of Ceram

00085141

Digitized with financial assistance from
Observer Research Foundation
on 06 November, 2019